

Getting around **TORBAY** today

Introduction

The booklet provides you with information about local public transport services for people who live, work or visit Torbay including:

- **Timetables of buses operating throughout Torbay**
- **Local Rail Times**
- **Concessionary fare information**
- **Shopmobility**
- **Ticket types and maps of bus routes in Torquay, Paignton and Brixham.**

We hope you find this booklet helpful. Travel Guides are also available for South Hams, Teignbridge, East Devon, Mid Devon, West Devon, Plymouth and Exter.

These can be obtained by calling 01392 382800



Public Transport Information

For Local and National bus enquiries call

0871 200 22 33

www.traveline.info

National Rail Enquiries

08457 48 49 50

Crosscountry Trains

0844 8110125

www.crosscountrytrains.co.uk

First Great Western

08457 000 125

www.greatwestern-trains.co.uk



Public Transport Operators

Stagecoach Devon, Belgrave Road, Exter, EX1 2LB

01803 66 45 00

www.stagecoachbus.com

First, The Ride, Chelson Meadow, Plymouth, PL9 7JT

0845 600 1420

www.firstgroup.com

Torbay Local Link, Long Road, Paignton, TQ4 7BL

01803 666736

www.dialabus.info

Country Bus, King Charles Business Park, Old Newton Road, Heathfield, Newton Abbot, Devon, TQ12 6UT

01626 833664

www.countrybusdevon.co.uk

English Riviera Sightseeing Tours

01803 215652

Devonian Motor Services, 11 Kelland Close, Paignton, Devon, TQ3 3LP

01803 558255

www.devonianmotorservices.co.uk

National Express

08717 818181

www.nationalexpress.com

Torbay Road Train

07980 269352

Dartmouth Steam Railway & Riverboat Company, 5 Lower Street, Dartmouth, Devon, TQ6 9AJ

01803 834488

www.dartmouthrailriver.co.uk

Greenway Ferry Services, Greenway Quay, Churston Ferrers, Brixham, Devon, TQ5 OES

01803 882811

info@greenwayferry.co.uk

TORBAY AREA - List of Bus Services

Service	Route	Page No
5/5E	Paignton Circular	18
7	Paignton – Marldon	19
11	Torquay – St Marychurch – Teignmouth	20
12	Brixham – Paignton – Torquay – Newton Abbot	21-32
12A	Torquay – Paignton – Roselands – SD Coll – Brixham	33-41
12A/12C	Torquay – Paignton – South Devon College	33-45
14	Roselands – Brixham College	46
15	Brixham – Summercourt Way – South Bay – Brixham	46
16	Brixham – Higher Ranscombe – South Bay – Brixham	47
17	Brixham – Wall Park – Quay – Furzeham	48
17A	Brixham – Quay – Furzeham	48
22/24	Brixham – Kingswear	49/50
25	Goodrington – Paignton – Stoke Gabriel	51
26	Paignton Marldon Road – Oldway – Torquay Grammar Schools	52
27	Paignton – Torquay Grammar School	52
30A	Brixham – Cuthbert Mayne – St Marychurch	52
30B	Paignton – Cuthbert Mayne	52
31	Torquay – Barton – Hele Village – Coach Station	53/54
32/32C	St Marychurch – Torquay – Chelston – Shiphay – Hospital	55-60
33	St.Marychurch – Barton – The Willows – Torbay Hospital	61
34	Torquay – Ellacombe – St.Marychurch – Watcombe – The Willows	62/63
40	Chudleigh – Foxhole – South Devon College	64
X46	Paignton – Torquay – Exeter	65-67
50	Paignton - Cockington	68
60/61	Torquay – Livermead – Preston – Paignton	69
60C/61C	Preston – Paignton – South Devon College	70
62	Torquay - Cockington	70
62A	Torquay Harbour Bus	70
64/65	Torquay – Torbay Hospital – Willows	71/72
66	Brixham – Torbay Hospital – Newton Abbot	74-77
66A	St Marychurch – South Devon College	74-77
66B	South Devon College – White Rock – Foxhole – Marldon – Torquay Grammar Schools – Newton Abbot	74-77
66C	Goodrington – Foxhole – Cuthbert Mayne	74-77
67	Brixham – Paignton – Torbay Hospital – Willows	78/79
67C	Preston – South Devon College – Brixham	78/79
X80	Torquay – Paignton – Totnes – Plymouth	80-83
X81	Torquay – Paignton – Totnes – Dartmouth	80-83
X84	Dawlish – Teignmouth – South Devon College	64
88	Paignton – Totnes – Buckfastleigh – Ashburton – Newton Abbot	85-87
100	Paignton – Collaton St Mary – Totnes	88
108	Paignton – Waterleat – Lutyens Drive – Foxhole	89
109	Paignton – Foxhole – Lutyens Drive – Kings Ash	89
110	Torquay – Foxhole – Totnes King Edward VI School	88
120	Paignton – Goodrington – Kingswear	90
149	Torquay – Marldon – Totnes	91
500	Paignton – Zoo – Quay West – Broadsands – Galmpton	91
506	Collaton St.Mary – Kings Ash – Torquay Grammar School	92
SB1-SB4	Sainsburys Paignton Bus services	93
SB5-SB6	Sainsburys Willows Bus services	94
TC1	Tembani Court – Sainsburys	93
Road Train	Torquay Circular	94

Torbay Area – List of Coach, Rail and Ferry Services

Service	Route	Page No
Coach	National Express	95
Rail	Cross Country Services	96-99
Rail	First Great Western	100-110

Torbay Council cannot accept responsibility for any inaccuracies or omissions but would be grateful if you would advise us of any known errors by contacting us on 01803 207687

How to get to - Local areas

Babbacombe	11,32,65	Plainmoor	34,65
Barton	31,33,65,SB5	Plymouth	X80
Brixham	12,12A,14,15,16,17,17A, 22,24,30A,66,67,SB1	Preston	12,12A,12C,30A,30B, X46,60,61,X80
Broadsands	500	Shaldon	11
Chelston	32,SB6	Shiphay	32,66,67,SB6
Cockington	50,62	St Marychurch	11,32,33,34,65,SB5
Dartmouth	X81	Stoke Gabriel	25
Ellacombe	34	Teignmouth	11
Exeter	X46	Torquay	11,12,12A,12C,31,32,34, X46,60,61,62,62A,64,65, X80,100,149,
Foxhole	5/5E,66,108,SB3	Torre	12,64,X46
Galmpton	501	Totnes	X80,88,100,149
Hele Cross	31,65	Watcombe	33,34,SB5
Kingskerswell	12,X46,66	Wellswood	11,32,64,65
Kingswear	22,24,120	Willows	32,33,34,64,65,67,SB5,SB6
Livermead	60,61		
Maidencombe	11		
Marldon	7,66,149		
Newton Abbot	12,40,66,88		
Paignton	5,7,12,12A,12C,25,30A, 30B,X46,50,60,61,67,X80, 88,100,108,120,500,501		



Hospitals

Brixham, Greenwood Road	12A,15,16,17,22,24,66,67
Paignton Church Street	12,12A,12C,60,61,67,X80
Newton Abbot	12/66 to Newton Abbot then 75 service
Torbay	12,32,33,64,65,66,67,149

Schools

Brixham Community College	14,16,17
Churston Ferrers Grammar Sch	12,12A,66,67,120
King Edward VI School Totnes	X80,110,149
Paignton Community & Sports Coll	12A,25,66,X80
St.Cuthbert Mayne Sch	30A,30B,31,34,65,66C
South Devon College	12A,12C,40,60C,61C,66,67,X80,X84,88C,120
Torquay Boys Grammar School	26,27,32C,66,67
Torquay Girls Grammar School	26,27,32C,66,67
Westalnds Bi-Lateral School	65



Sports & Leisure

Babbacombe Model Village	11,32,34
Brixham Harbour	12,12A,15,16,17,17A,22,24,66,67,SB1
Bygones, Fore Street	11,32,34,65
Kents Cavern Showcaves	11,32,65
Occombe Farm	60,61,67
Paignton & Dartmouth Steam Railway	5,7,12,12A,12C,25,X46,50,60,61,67,X80,88,100,120,500,501
Living Coasts	60,61,64,65
Paignton Zoo	12A,25,66,X80,100,500
Quay West Water Park	12,12C,67,100,500
Brixham Leisure Centre	16,17
Riviera Centre	12,12A,12C,61,X46,X80



Coach & Railway Stations

Lymington Rd Coach Station	12,31,X46
Paignton Rail Station	5,7,12,12A,12C,25,X46,50,60,61,67,X80,88,100,500,501
Torquay Rail Station	12,12A,12C,X46,X80
Torre Rail Station	12,X46

Your questions - answered

Who provides my bus service?

Most of the bus services in Torbay are run by independent commercial businesses, many of which are based locally, and some are part of large national companies operating all over the country.

Other services are financially supported by Torbay Council and these routes are shown by a Torbay logo. If you have a question or complaint about these services you should contact the operator direct.


For calls or comments about this guide please call 01803 207687

How do I understand the 24 hour clock?



7.15am appears as **0715**

1140pm appears as **2340**



How do I read the timetables?

The information shown at the top of each timetable tells you:

The route which the bus follows

The bus number(s) operating these routes

In order to find the time your bus leaves, follow these steps:

1. Check that you are looking at the correct timetable for the day of the week you are travelling on.
2. Read down the list of stops on the left hand side of the timetable to find the stop nearest to where you need to catch the bus.
3. Look across the timetable until you find a time that suits you.
4. Check down the column to check that the bus travels all the way to where you want to go to.
5. Finally, remember to check the codes in the timetable, as some journeys vary depending on them. An explanation of the codes can be found at the bottom of each timetable page.

Whats changed - Since the last edition

Service 11 - Torquay – Teignmouth - Winter timetable

Service 33 - St.Marychurch – Barton – The Willows – Torbay Hospital

Route reinstated on a revised 'Off-Peak' Service

Service 50 - Paignton – Cockington - Winter timetable Thursdays Only

Service 60C - Torbay Hospital – Paignton – South Devon College

Revised Timetable

Service 61C - South Devon College – Paignton – Preston - Shiphay

Revised Timetable

Service 67- Brixham – Paignton – Willows – Hospital - Minor timing changes

Service X80/X81 - Torquay – Paignton – Dartmouth – Plymouth

Winter timetables

Service 88 - Paignton – Totnes – Newton Abbot - Revised route and timetable

Service 100 - Torquay – Paignton – Totnes linking with the Round Robin.

Winter timetable

Services 108/109 - Paignton – Waterleat – Lutyens Drive - Foxhole

Revised routes and timetables

Service 149 - Torquay – Totnes - Minor timing changes

Service 500 - Paignton – Broadsands – Galmpton

Winter timetable – Tuesdays, Thursdays and Saturdays only extended to Marine Drive, Preston.

Route 501 - Service cancelled.

Route AC1 - Service cancelled.



Concessionary fares scheme

Concessionary Passes are available to persons who are eligible by reason of age or by virtue of a relevant disability which is permanent or long term.

Anyone who reached the age of 60 years before or on the 5 April 2010 is eligible for a bus pass by reason of age. As from the 6 April 2010 eligibility for older persons of either sex was brought into line with the state retirement age for women which will gradually increase from 60 to 65 years over the 10 year period to April 2020. This means that a woman will be eligible for an older persons bus pass on the date that she reaches pensionable age, and a man will become eligible for a bus pass when he reaches the pensionable age of a woman born on the same day. You can establish the date on which you will become eligible for a bus pass by reason of age by visiting the Department of Work and Pensions State Pension Calculator website. (Please note men must select the female option in order to identify the correct eligibility date for a bus pass). You may also do so by visiting one of the offices detailed below, or by contacting the Concessionary Fares Desk.



Eligible Torbay residents can apply for a pass at any of the Bay's Public Libraries or Connections Offices or at either of the Stagecoach Travel shops situated at Paignton Bus Station or Victoria Parade, Torquay. Applicants must produce evidence of residence (such as a recent Council Tax or utility bill) together with proof of their age or disability. No photograph is required as one will be taken at the time of application. If a pass is lost or stolen, please visit one of these offices personally or contact the Concessionary Fares Desk by telephone or email. A charge of £10 will be made for the replacement of a lost pass. Stolen passes will be replaced free of charge if a valid police crime number can be provided.

Passes incorporate an electronic chip similar to those found on bank debit and credit cards but contain no personal information other than the holder's name. Because of their technical specifications passes cannot be supplied over the counter. They are produced by an authorised company in Hampshire and sent to the applicant's home address with a normal "turn around" time of five to ten working days following application.

Concessionary passes are valid on any local bus service in England from 0930am to 2300pm on Mondays to Fridays and at any time at weekends and Public Holidays. The scheme does not include National Express coaches or Tour buses. This scheme does not include any travel in Scotland, Wales or Northern Ireland, nor does it allow travel by train, tram, underground or ferry. Residents of Wales, Scotland and Northern Ireland are not entitled to free bus travel in England.

If you have any questions about Concessionary Travel, please call the Concessionary Fares Desk on 01803 207766 or email: transportation@torbay.gov.uk

(NB This phone line is staffed at varying times. If you do not receive immediate attention, please leave a message or send an email and you will receive a response as soon as possible).

Alternative transport & Concessionary Travel

Shopmobility

Shopmobility is available to people who cannot walk, or find walking hard, they can hire a wheelchair or electric scooter for a small fee so that they can use and enjoy shopping in the town centres. Anyone can use Shopmobility, young or old, if you live in Torbay or are visiting. It does not matter if their mobility difficulty is temporary or permanent. We are open 1000 to 1300 (Mon-Sat) in the Winter and 1000 to 1600 (Mon-Sat) in the Summer.

Paignton Shopmobility is in Victoria Car Park, Garfield Road, it is near the shops, the sea front, Victoria Park and the library Call 01803 521771.

Torquay Shopmobility is in Lymington Road, next to the Central Library and near the Town Hall and the shops in Torquay and Torre Call 01803 380982.

Brixham Shopmobility is in the central car park (behind Barclay's Bank). It is near the Harbour with its fishing boats, and the shops in Fore Street Call 01803 858304.



Ring and Ride Community Bus Services

Torbay Council's Ring & Ride Community Bus Services provide a low floor minibus (with a ramp for wheelchair boarding) for people who live in Torbay and find it difficult to use the main bus services because of their disability, age or mobility restrictions. Let the low floor minibus pick you up from your home and take you to popular shopping locations across Torbay. The minibus will then return you to your home. For more information and a leaflet please call the Ring & Ride Co-ordinator on 01803 201000 between 0900 and 1300 (Mon to Fri).

Ticket types

Single Tickets – are available for all journeys.

Day Returns – are available for travel at any time of the day and are cheaper than two single fares.

Children – Up to 2 children under the age of 5 travel free when accompanied by an adult. Children aged 5 to 15 inclusive travel at approximately two thirds of the adult fare.



Explorer. One day's unlimited travel on all Stagecoach buses across the South West. **Adult £6.90, Child £4.00, Senior Citizen £5.50, Family £13.00 (2 adults and up to 3 children)** Megarider Gold £23.00 One week's unlimited travel on all Stagecoach buses across the South West Torbay Dayrider £4.70

One day's unlimited travel on all Stagecoach buses within the Torbay zone.

Torbay Megarider £16.00 One week's unlimited travel on all Stagecoach buses within the Torbay zone. Simply buy your ticket from the driver.

Season tickets are available please www.stagecoachbus.com/southwest for more information.



The FirstDay Southwest ticket offers a day's unlimited travel anywhere in Devon and Cornwall on most First buses with just one ticket and is excellent value for money. Buy your FirstDay South West ticket from your driver as you board and then go off and explore: **Adult £7.30, Child £5.95, Family £17.20 (up to 5 people travelling at the same time with no more than 2 adults)**

Adult £14.00, Child £9.00, Family £26.00 (Those using services that travel outside Devon and Cornwall before 0845 should purchase the peak FirstDay Southwest ticket at £8.00)

A wide range of tickets are available on website. Please visit www.firstgroup.com/devon All prices quoted are correct as at June 2011.

For further details about ticket types please contact the relevant bus company.

All ticket pricing and information correct at time of going to print.

Young Persons travel

Is my child eligible for transport assistance from the Council?

Each home in Torbay is served by at least one comprehensive school, one selective school and a denominational school (St Cuthbert Mayne). To get free transport to the comprehensive school, your child needs to attend a school that serves your home address and you must live more than 3 miles from the school. If your child attends the designated selective or denominational school and it is more than 3 miles from your home, then transport is available but parents are asked to contribute towards the cost. This contribution is reviewed annually and is likely to rise during your child's time at primary school. A discount scheme exists for pupils who have more than 1 child for whom they would need to contribute.

Additional rules on school transport for low income families

Additional rules were introduced by the Education and Inspections Act 2006 for pupils eligible for free school meals, or from families in receipt of maximum Working Tax Credit. These additional rules apply ONLY to pupils joining secondary school in Year 7 after 1st September 2008 (years 7, 8, 9 and 10 in September 2011). Under these additional rules, free transport is provided to the children from low income families to the denominational school (St Cuthbert Mayne) or the designated selective school for their home address and then any other school within 6 miles of the home address or within 15 miles from the home address for St Cuthbert Mayne School. To qualify for free transport on low income grounds, the home must be more than 2 miles from the school attended.



Post 16 Transport

To be eligible for Transport Assistance from the Council, students must be aged under 19 on the 1st of September at the start of the academic year and must attend a full time course at a sixth form or college within Torbay.

It is not normal for the Council to support students to attend establishments outside of Torbay since a full range of courses are available within the bay. The student wishing to travel outside Torbay would need to demonstrate a compelling reason why he or she needs to attend a course at an alternative establishment.

When transport assistance is provided, this is in return for a contribution towards the cost, which is reviewed annually. There is a scheme to remit some of the charge for students whose families are in receipt of certain qualifying benefits. Those students will pay a contribution of £100.

South Devon College students on a 3 day timetable, and not in receipt of qualifying benefits will pay a contribution of £250.

To apply, further information and contact details:

Children's Services Transport Team

cstransport@torbay.gov.uk

01803 208240

01803 207688 – Post 16 Transport

You can also obtain further information, apply online or download the application forms at: www.torbay.gov.uk/schooltravelsupport

Which bus - travelling to South Devon College

Bus No.	Route	Mon - Fri
12A	Torquay - Paignton - SD College	15 - 20 mins
12C	Paignton - SD College	30 mins
40	Chudleigh - Newton Abbot - SD College	2 journeys each way
60C/61C	Preston - SD College	1 journey each way
66	Newton Abbot - SD College - Brixham	Hourly
66A	St.Marychurch - Shiphay - SD College	1 journey each way
67C	Brixham - Paignton - Shorton - SD College	See timetable
X80	Plymouth - Totnes - SD College - Torquay	1 journey each way
X84	Dawlish - Teignmouth - Foxhole - SD College	1 journey each way
88C	Ashburton - Totnes - SD College - Paignton	1 journey each way
120	Kingswear - SD College	1 journey each way

Ashburton	88C
Bovey Tracey	40
Buckfastleigh	88C
Brixham	12A, 66, 67C
Chudleigh	40
Dawlish	X84
Foxhole	40, 66, 66A
Kingskerswell	66 or 12 (Change at Paignton)
Kingsteignton	X84
Kingswear	120
Newton Abbot	40, 66, X84
Paignton	12A, 12C, 67C, X80
Preston	12A, 60C/61C, 67C, X80
Shiphay	66
St.Marychurch	32 Changing at the Strand, Torquay
Torquay	12A, X80
Totnes	X80, 88C
The Willows	66A

Times and fares information can be obtained from:

01803 664500



0845 600 1420



01803 666736





Plusbus is a cheap “bus pass” that you buy with your train ticket. It gives you unlimited bus travel around town, at the start, the finish, or both ends of your train journey. Buy Plusbus with your train ticket at the station ticket office, by phone or online in one easy purchase. With a Plusbus ticket you can travel anywhere on most buses around the whole urban area of town.

Plusbus is available to 287 towns and cities across Britain.

Advantages of Plusbus

Save time – buy tickets for your train and bus travel together. Great value – exclusive, cheap bus travel. Save money – Railcard holders get one-third off. Go anywhere – Unlimited bus travel around town. – travel on all participating buses

Great Value! Plusbus can save you money and is more convenient than buying separate tickets for your bus journeys. You pay a set amount for each days unlimited bus travel, in addition to your train fare. Plusbus starts from just £2.00 a day. Children (under 16 years of age) pay half the adult Plusbus day price (child season tickets are available for some towns).

Railcard holders save one-third off the adult Plusbus day ticket price.

Easy to Buy

Ask for PLUSBUS when buying your train tickets at:

Over a thousand National Rail station ticket offices;

by calling 08457 000 125 or 0191 387 1 387 (these numbers are for ticket purchase only - no enquiries).

Season tickets Available to 200 towns nationwide, for set periods to match the most popular rail seasons: 7 days, 1 month, 3 months and one year.

Ask for Plusbus when buying your train ticket at:

National Rail Station ticket offices, Online from www.qjump.co.uk,

calling 08457 000 125 from selected self service ticket vending machines. Note that one rail station of your train journey must be located outside the relevant Plusbus travel zone. Pay with cash, credit or debit card. You'll be issued with tickets for all your train and bus travel.

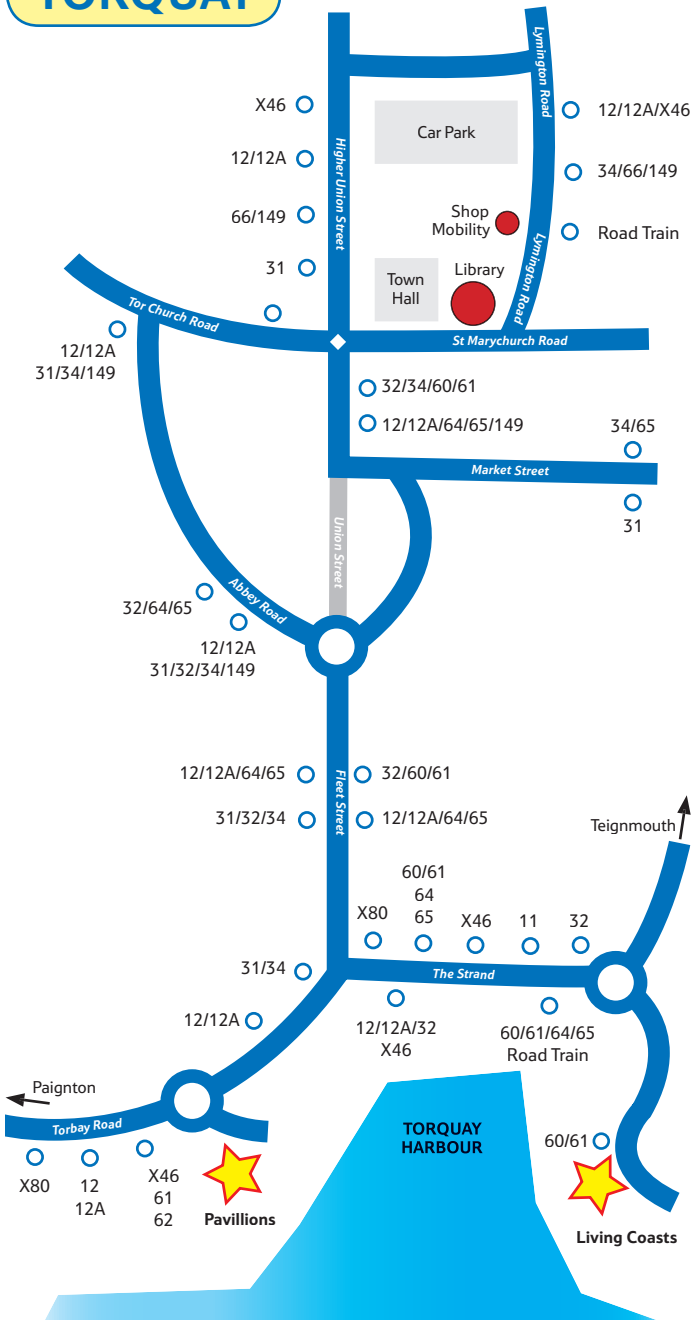
Your Plusbus ticket will have +BUS printed after the name of your origin or destination station eg TORQUAY+BUS. Simply show this ticket to the driver as you get on the bus. For bus travel at the start of your journey, buy your Plusbus ticket in advance from a station, by phone or online (and have it posted to you)

Go Anywhere With Plusbus it's easy to know where you can go. There's just one zone covering the urban area. You can travel as much as you like on participating buses within this zone. To view zone maps, go to <http://www.plusbus.info/>

Railcard savings – great for students! Save one-third off the Plusbus day ticket price. Available with the following Railcards:

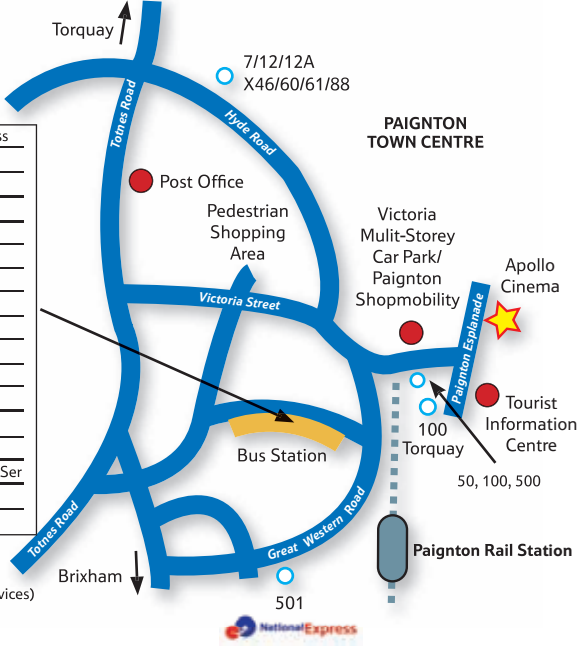
16-25 Railcard, Disabled Persons Railcard, Family and Friends Railcard, HM Forces Railcard, Network Railcard (or Gold Card Equivalent), Senior Railcard
Subject to usual weekday peak period restrictions. Plusbus is available to 287 towns and cities across Britain, so wherever you're going, to visit friends, family or for a weekend away, ask for Plusbus when buying your train ticket. And don't forget to ask for your Railcard discount! A Plusbus season ticket saves you driving in rush hour traffic and hunting for a parking space at a station. Compared to the cost of station parking, Plusbus could typically save you around £50 a month! It's a great deal for your journey to work.

TORQUAY



PAIGNTON

A	National Express
B	-
C	X80/X81
D	88
E	100
F	120
G	7
H	5/5E
I	25
J	61,67,108,109
K	-
L	12A,12C
M	12 to Brixham
N	X46
O	27, 30A/B, Sch Ser
P	Overflow stand
Q	12/12A



BRIXHAM



Bus it

to beautiful Brixham!

PARK and RIDE scheme

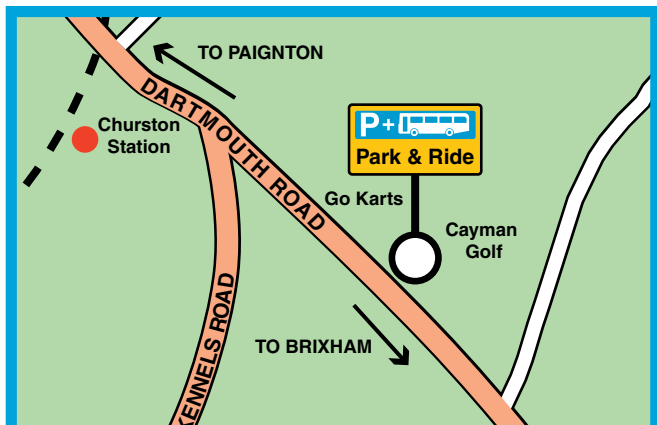


Please
use our
Park and
Ride
service



Brixham is bustling and busy. A major redevelopment in the town centre means parking for visitors and locals will not always be easy.

So why not use our Park and Ride Service? A frequent, fast and cheap alternative to using your car.



Park and Ride location

Cayman Golf Churston

Service

Number 12, Stagecoach bus

Operating hours

8.30am to 6.30pm, seven days a week.

Buses run approximately every 10 minutes.

**Adult - £1.60, Child £1.10,
Family £3.65, Dog Ticket 50p all day.**

For further information on bus services and travel information in and around Brixham, Torquay and Paignton, call Traveline on 0871 200 22 33 (calls cost 10p per minute). Alternatively, visit one of our three Visitor Information Centres at Brixham Harbourside, Paignton Esplanade and Torquay Harbourside. Paignton and Brixham are only seasonal offices, Torquay is open all year round.

Call 0844 474 22 33
www.englishriviera.co.uk



PAIGNTON - Foxhole - PAIGNTON (5) PAIGNTON - Maidenway Road - Foxhole - PAIGNTON (5E)



Route details: PAIGNTON Bus Station, Great Western Rd, Dartmouth Rd, Torquay Rd, Cecil Rd, Marldon Rd, Barton Ave, Barton Drive, Smallcombe Rd, Redwell Rd, Ramshill Rd, Kings Ash Rd, Fernicombe Rd, Foxhole Rd, Smallcombe Rd, Barton Drive, Barton Ave, Marldon Rd, Cecil Rd, Torquay Rd, Hyde Rd, Great Western Rd, Dartmouth Rd, PAIGNTON Bus Station. **Route 5E** as Service 5 to Cecil Rd, Southfield Rd, Blatchcombe Rd, Maidenway Rd, Marldon Rd, Smallcombe Rd, then as Service 5 to Foxhole Rd, Smallcombe Rd, Marldon Rd, Maidenway Rd, Blatchcombe Rd, Cecil Rd then as Service 5 to PAIGNTON Bus Station.

Monday to Fridays except Public Holidays

						5E MA	5E MA	5E MA			5E MA	5E MA	5E MA		5E MA					
PAIGNTON Bus Station stand H	0700	0715	0730	0745	Then at	00	15	30	45		1745	1805	1820	1835	1905	Then at	35	05	2335	
Foxhole Ramshill Rd	0710	0725	0740	0755	these	10	25	40	55	until	1755	1815	1830	1844	1914	these	44	14	until	2344
Foxhole Rd, The Entertainer	0714	0729	0744	0759	mins	14	29	44	59		1759	1819	1834	1847	1917	mins	47	17		2347
PAIGNTON Bus Station arr	0724	0739	0754	0809		24	39	54	09		1809	1829	1844	1856	1926		56	26		2356

Saturdays

18

												5E MA	5E MA	5E MA		5E MA	5E MA	5E MA				
PAIGNTON Bus Station stand H	0700	0730	0745	0800	0815	Then at	30	45	00	15		1730	1745	1805	1820	1835	1905	Then at	35	05	2335	
Foxhole Ramshill Rd	0710	0740	0755	0810	0825	these	40	55	10	25	until	1740	1755	1815	1830	1844	1914	these	44	14	until	2344
Foxhole Rd, The Entertainer	0714	0744	0759	0814	0829	mins	44	59	14	29		1744	1759	1819	1834	1847	1917	mins	47	17		2347
PAIGNTON Bus Station arr	0724	0754	0809	0824	0839		54	09	24	39		1754	1809	1829	1844	1856	1926		56	26		2356

Sundays & Public Holidays

							5E MA	5E MA		5E MA	5E MA	5E MA	5E MA	5E MA		5E MA	5E MA	5E MA	
PAIGNTON Bus Station stand H	0905	0935	Then at	05	35		1705	1735	1805	1835	1905	Then at	35	05		2235	2305	2335	MA - via Maidenway Road in both directions
Foxhole Ramshill Rd	0914	0944	these	14	44	until	1714	1744	1814	1844	1914	these	44	14	until	2244	2314	2344	
Foxhole Rd, The Entertainer	0917	0947	mins	17	47		1717	1747	1817	1847	1917	mins	47	17		2247	2317	2347	
PAIGNTON Bus Station arr	0927	0957		27	57		1727	1757	1827	1856	1926		56	26		2256	2326	2356	



PAIGNTON - Maidenway Road - MARLDON



LOW
FLOOR
BUS

7

Route details: Route details: PAIGNTON Bus Station, Great Western Rd, Dartmouth Rd, Torquay Rd, (Hyde Rd inward), Cecil Rd, Southfield Rd, Blatchcombe Rd, Maidenway Rd, Marlton Rd, Vicarage Rd, Vicarage Hill, Meadow Park, Millmans Road to MARLDON School.

Returns via Marlton Cross Hill, Churscombe Rd, Marlton Rd, Maidenway Rd, Blatchcombe Rd, Southfield Rd, Cecil Rd, Torquay Rd, Hyde Rd, Great Western Rd, Dartmouth Rd to Paignton Bus Station

Mondays to Saturdays (Except Public Holidays)

PAIGNTON Bus Station	0745	0825	0905	0945	1025	1105	1145	1225	1305	1345	1425	1505	1545	1625	1705	1745
Maidenway Rd, Lammas Lane	0753	0833	0913	0953	1033	1113	1153	1233	1313	1353	1433	1513	1553	1633	1713	1753
MARLDON School	0759	0839	0919	0959	1039	1119	1159	1239	1319	1359	1439	1519	1559	1639	1719	1759

MARLDON School	0800	0840	0920	1000	1040	1120	1200	1240	1320	1400	1440	1520	1600	1640	1720	1800
Maidenway Rd, Lammas Lane	0805	0845	0925	1005	1045	1125	1205	1245	1325	1405	1445	1525	1605	1645	1725	1805
PAIGNTON Bus Station	0815	0855	0935	1015	1055	1135	1215	1255	1335	1415	1455	1535	1615	1655	1735	1815

19

This service is supported by Devon County Council



Photo by Christopher Carter

Passenger Information **0800 954 8975**



Traveline 0871 200 2233 Calls cost 10p per minute

TORQUAY - St.Marychurch - Maidencombe - TEIGNMOUTH



Mondays to Saturdays except Public Holidays

M-F

TORQUAY Strand Debenhams	0650	0720	0850	1020	1150	1320	1450	1620	1750
Wellwood, St Matthias Church	0654	0724	0854	1024	1154	1324	1454	1624	1754
St Marychurch Manor Rd	0701	0731	0902	1032	1202	1332	1502	1632	1802
Watcombe Moor Lane	0705	0735	0906	1036	1206	1336	1506	1636	1806
Maidencombe Cross	0711	0741	0912	1042	1212	1342	1512	1642	1812
Shaldon Bus Lay-By	0719	0749	0921	1051	1221	1351	1521	1651	1821
Teignmouth Rail Station	0725	0755	0928	1058	1228	1358	1528	1658	1828
TEIGNMOUTH Sea View Diner	0728	0758	0932	1102	1232	1402	1532	1702	1832

ST SH

TEIGNMOUTH Rail Station	0725	0725	0755	0928	1058	1228	1358	1528	1658	1828
Teignmouth Sea View Diner	0735	0735	0805	0935	1105	1235	1405	1535	1705	1835
Shaldon Bus Lay-By	0741	0741	0811	0942	1112	1242	1412	1542	1712	1841
Maidencombe Cross	0749	0749	0819	0950	1120	1250	1420	1550	1720	1849
Watcombe Moor Lane	0754	0754	0824	0955	1125	1255	1425	1555	1725	1854
St Marychurch Chilcote Memorial	0759	0759	0829	1000	1130	1300	1430	1600	1730	1859
Wellwood, St Matthias Church	0805	0805	0835	1006	1136	1306	1436	1606	1736	1904
TORQUAY Strand arrive	0810	0810	0840	1015	1145	1315	1445	1615	1745	1909
Torquay Strand	0815	-	-	-	-	-	-	-	-	-
Castle Circus Tor Hill House	0821	-	-	-	-	-	-	-	-	-
TORQUAY Grammar School	0832	-	-	-	-	-	-	-	-	-

Route details: From Torquay Strand, via Torwood Street, Babbacombe Road, Manor Road, Westhill Road, Teignmouth Road, A379, Maidencombe Cross, Shaldon, Torquay Road, Bridge Road, Bishopsteignton Road, Teignmouth Road, Higher Brook Street, Teignmouth Rail Station, Higher Brook Street and Hollands Road to Teignmouth Sea View Diner

Route details: From Teignmouth Sea View Diner via Esplanade, The Den, Den Crescent, Den Road, Orchard Gardens, Higher Brook Street, Bitton Park Road, Bishopsteignton Road, Shaldon Bridge, Bridge Road, Torquay Road, A379, Maidencombe Cross, Teignmouth Road, Westhill Road, St.Marychurch Road, Fore Street, Babbacombe Road, and Torwood Street to Torquay Strand. (certain journeys on Schooldays continue via Castle Circus to Torquay Grammar School)

- M-F** - Mondays to Fridays
- ST** - Mondays to Fridays during School Terms
- SH** - Monday to Fridays during School Holidays



NEWTON ABBOT - Kingskerswell - Torquay - Paignton - BRIXHAM



Route details: NEWTON ABBOT Sherborne Rd, Kingsteignton Rd, The Avenue, Queen St, Station Rd, Torquay Rd, Penn Inn Rdbt, Torquay Rd, Newton Rd, Kingskerswell, Torquay Rd, Scotts Bridge, Newton Road, Lowes Bridge for Torbay Hospital, Newton Rd, Upton Rd, Lymington Rd, Castle Circus, Union St, Pimlico, Fleet St, Strand, Cary Parade, Torbay Rd, Torquay Rd, Seaway Rd, Eugene Rd, Paris Rd, Torquay Rd, Hyde Rd, Great Western Rd, Dartmouth Rd, Paignton Bus Station, Great Western Rd, Dartmouth Rd, New Rd, Middle Street to BRIXHAM Town Square

Mondays to Fridays except Public Holidays

									SH	ST	SH	ST								ST	SH	
NEWTON ABBOT Sherborne Rd	-	-	0608	0628	-	0648	0703	-	0718	0718	-	-	0730	0740	0752	0804	0816	0828		1358	1408	1408
Newton Abbot Railway Stn.	-	-	0612	0632	-	0652	0707	-	0722	0722	-	-	0735	0745	0757	0809	0821	0833		1403	1413	1413
Kingskerswell Arch	-	-	0619	0639	-	0659	0715	-	0730	0730	-	-	0747	0757	0809	0821	0833	0845		1415	1425	1425
Newton Road Focus (Depot)	-	0605	0625	0645	-	0705	0722	-	0738	0738	0746	0746	0755	0805	0817	0829	0841	0853		1423	1433	1433
21 Castle Circus Union St.	-	0610	0630	0650	-	0710	0727	-	0744	0744	0753	0753	0802	0812	0824	0836	0848	0900	Then	1430	1440	1440
Torquay Strand arr	-	0615	0635	0655	-	0715	0733	-	0750	0750	0759	0759	0809	0819	0831	0843	0855	0907	every	1437	1447	1447
Torquay Strand dep	-	0615	0635	0655	-	0715	0735	-	0753	0753	0802	0802	0814	0824	0836	0848	0900	0912	10	1442	1452	1452
Preston St Paul's Church	-	0620	0640	0700	-	0720	0741	-	0800	0800	0809	0809	0821	0831	0843	0855	0907	0919	mins	1449	1459	1459
Paignton Bus Station arr	-	0628	0648	0708	-	0728	0751	-	0812	0812	0820	0820	0832	0842	0854	0906	0918	0930	until	1500	1510	1510
Paignton Bus Station dep	0610	0630	0650	0710	0742	0730	0753	0805	0815	0815	0823	0823	0835	0847	0859	0911	0923	0935		1505	1515	1515
Broadsands Rd Churston Library	0616	0636	0656	0716	0748	0736	0759	0812	0822	0822	0830	0830	0842	0854	0906	0918	0930	0942		1512	1522	1522
Churston Ferrers Grammar Sch	-	-	-	-	-	-	-	-	-	0826	-	0834	-	-	-	-	-	-		-	1530	-
BRIXHAM Town Square	0625	0645	0705	0725	0800	0747	0811	0824	0834	0836	0844	0842	0855	0907	0919	0931	0943	0955		1525	-	1535

SH - School Holidays

ST - School Terms

Continues on following page



NEWTON ABBOT - Kingskerswell - Torquay - Paignton - BRIXHAM



For roads served, see page 21

Mondays to Fridays except Public Holidays

NEWTON ABBOT Sherborne Rd	1418		1658	1708	1718	1728	1738	1748	1758	1806	1816	1826	1846		06	26	46		2246	2306	2320	2340
Newton Abbot Railway Stn.	1423		1703	1713	1723	1733	1743	1753	1803	1811	1820	1830	1850		10	30	50		2250	2310	2324	2344
Kingskerswell Arch	1435		1715	1725	1735	1745	1755	1805	1815	1823	1828	1838	1858		18	38	58		2258	2318	2332	2352
Newton Road Focus (Depot)	1443	Then	1723	1733	1743	1753	1803	1813	1821	1829	1834	1844	1904	Then	24	44	04		2304	2324	2338	2358
Castle Circus Union St.	1450	every	1730	1740	1750	1800	1810	1819	1827	-	1840	1850	1910	at	30	50	10		2310	2330	2344	0004
Torquay Strand arr	1457	10	1737	1747	1757	1807	1816	1825	1833	-	1845	1855	1915	these	35	55	15	until	2315	2335	2349	0009
Torquay Strand dep	1502	mins	1742	1752	1802	1812	1819	-	1837	-	1847	1857	1917	times	37	57	17		2317	2337	-	-
Preston St Paul's Church	1509	until	1749	1759	1809	1818	1825	-	1843	-	1853	1903	1923	each	43	03	23		2323	2343	-	-
Paignton Bus Station arr	1520		1800	1810	1820	1828	1835	-	1851	-	1901	1911	1931	hour	51	11	31		2331	2351	-	-
Paignton Bus Station dep	1525		1805	1812	1822	-	1837	-	1853	-	-	1913	1933		53	13	33		2333	2353	-	-
Broadsands Rd Churston Library	1532		1812	1818	1828	-	1843	-	1859	-	-	1919	1939		59	19	39		2339	2359	-	-
BRIXHAM Town Square	1545		1824	1830	1840	-	1855	-	1911	-	-	1931	1951		11	31	51		2351	0011	-	-

SH - School Holidays

ST - School Terms

An additional journey operates Mon-Fri during School Terms at 1535 from Knowles Hill School to Newton Abbot Stn (1542), Kingskerswell Arch (1554) and Newton Road Focus at (1602)

Passenger Information **01803 664 500**



Traveline 0871 200 2233 Calls cost 10p per minute

BRIXHAM - Paignton - Torquay - Kingskerswell - NEWTON ABBOT



For roads served, see page 21

Mondays to Fridays except Public Holidays

																				SH	ST	
BRIXHAM Town Square	-	-	-	-	-	-	0630	-	0650	-	-	-	0720	0733	-	0747	0757	0805	1535	1545	-	
Churston Ferrers Grammar Sch	-	-	-	-	-	-	-	-	-	-	-	-	-	-	-	-	-	-	-	-	1550	
Broadsands Rd Churston Library	-	-	-	-	-	-	0635	-	0655	-	0710	-	0726	0739	-	0753	0803	0813	1543	1553	1553	
Paignton Bus Station arr	-	-	-	-	-	-	0645	-	0705	-	0720	-	0737	0750	-	0804	0814	0824	1554	1604	1604	
Paignton Bus Station dep	-	-	0600	-	0630	-	0646	-	0706	-	0721	-	0740	0753	-	0808	0818	0828	Then	1558	1608	1608
Preston Shelter	-	-	0605	-	0635	-	0651	-	0711	-	0727	-	0746	0759	-	0816	0826	0836	every	1606	1616	1616
Torquay Cary Parade arr	-	-	0615	-	0645	-	0701	-	0721	-	0737	-	0756	0809	-	0826	0836	0846	10	1616	1626	1626
Torquay Cary Parade dep	-	-	0615	0630	0645	-	0701	0713	0723	0730	0740	0750	0800	0810	0820	0830	0840	0850	mins	1620	1630	1630
Castle Circus Union St.	-	-	0620	0635	0650	-	0706	0718	0728	0735	0746	0756	0806	0816	0826	0836	0846	0856	until	1626	1636	1636
Newton Rd Focus (Depot)	0547a	0607a	0625	0640	0655	0703a	0711	0723	0735	0742	0753	0803	0813	0825	0835	0845	0855	0905	1635	1645	1645	
Kingskerswell Arch	0552	0612	0632	0647	0702	0709	0719	0731	0743	0750	0801	0811	0821	0832	0842	0852	0902	0912	1642	1652	1652	
Newton Abbot Railway Stn.	0558	0618	0638	0653	0708	0715	0726	0738	0750	0757	0808	0818	0828	0839	0849	0859	0909	0919	1649	1659	1659	
NEWTON ABBOT Sherborne Rd	0605	0625	0645	0700	0715	0722	0733	0745	0758	0805	0816	0826	0836	0847	0857	0907	0917	0927	1657	1707	1707	

a - Time at Lowes Bridge not Focus

SH - School Holidays

ST - School Terms

Continues on following page



BRIXHAM - Paignton - Torquay - Kingskerswell - NEWTON ABBOT



For roads served, see page 21

Mondays to Fridays except Public Holidays

	ST	SH																				
BRIXHAM Town Square	1550	1555	1605		1705	1715	1725	1735	1745	1757	1805	1817	1827	1837	1857		17	37	57	2317	2337	
Churston Ferrers Grammar Sch	1556	-	-		-	-	-	-	-	-	-	-	-	-	-		-	-	-	-	-	
Broadsands Rd Churston Library	1603	1603	1613		1713	1723	1733	1743	1753	1805	1813	1823	1833	1843	1903		23	43	03	2323	2343	
Paignton Bus Station arr	1614	1614	1624		1724	1734	1744	1754	1804	1816	1823	1833	1843	1853	1913	Then	33	53	13	2333	2353	
Paignton Bus Station dep	1618	1618	1628	Then	1728	1738	1748	1758	1808	1818	-	1835	-	1855	1915	at	35	55	15	2335	-	
Preston Shelter	1626	1626	1636	every	1736	1746	1756	1806	1816	1823	-	1840	-	1900	1920	these	40	00	20	2340	-	
Torquay Cary Parade arr	1636	1636	1646	10	1746	1756	1806	1816	1825	1832	-	1849	-	1909	1929	mins	49	09	29	until	2349	-
Torquay Cary Parade dep	1640	1640	1650	mins	1750	1800	1810	1818	1828	1835	-	1852	-	1912	1932	past	52	12	32	2352	-	
Castle Circus Union St.	1646	1646	1656	until	1756	1806	1816	1823	1833	1840	-	1857	-	1917	1937	each	57	17	37	2357	-	
Newton Rd Focus (Depot)	1655	1655	1705		1805	1815	1825	1828	1838	1845	-	1902	-	1922	1942	hour	02	22	42	0002	-	
Kingskerswell Arch	1702	1702	1712		1811	1821	1831	-	1843	1850	-	1907	-	1927	1947		07	27	47	0007	-	
Newton Abbot Railway Stn.	1709	1709	1719		1817	1827	1837	-	1849	1856	-	1913	-	1933	1953		13	33	53	0013	-	
NEWTON ABBOT Sherborne Rd	1717	1717	1727		1825	1835	1845	-	1855	1902	-	1919	-	1939	1959		19	39	59	0019	-	

SH - School Holidays

ST - School Terms

24



BRIXHAM - Paignton - Torquay - Kingskerswell - NEWTON ABBOT



For roads served, see page 21

Saturdays

BRIXHAM Town Square	-	-	-	-	-	0633	-	0653	-	0713	-	0733	-	0751	-	0803
Broadsands Rd Churston Library	-	-	-	-	-	0638	-	0658	-	0718	-	0738	-	0757	-	0810
Paignton Bus Station arr	-	-	-	-	-	0648	-	0708	-	0728	-	0748	-	0808	-	0821
Paignton Bus Station dep	-	-	0600	-	-	0650	-	0710	-	0730	-	0750	-	0810	-	0825
Preston Shelter	-	-	0605	-	-	0655	-	0715	-	0735	-	0755	-	0815	-	0830
Torquay Cary Parade arr	-	-	0615	-	-	0704	-	0724	-	0744	-	0804	-	0824	-	0839
Torquay Cary Parade dep	-	-	0615	0635	0655	0705	-	0725	-	0745	0800	0808	-	0828	-	0843
Castle Circus Union St.	-	-	0620	0640	0700	0710	-	0730	-	0750	0805	0813	-	0833	-	0849
Newton Rd Focus (Depot)	0547a	0607a	0625	0645	0705	0715	0726a	0735	0746a	0755	0810	0818	0829a	0838	0849a	0858
Kingskerswell Arch	0552	0612	0632	0652	0712	0722	0732	0742	0752	0802	0817	0825	0835	0845	0855	0905
Newton Abbot Railway Stn.	0558	0618	0638	0658	0718	0728	0738	0748	0758	0808	0824	0832	0842	0852	0902	0912
NEWTON ABBOT Sherborne Rd	0605	0625	0645	0705	0725	0735	0745	0755	0805	0815	0832	0840	0850	0900	0910	0920

25

a - Time at Lowes Bridge not Focus

Continues on following page



Photo by James Herkes



BRIXHAM - Paignton - Torquay - Kingskerswell - NEWTON ABBOT



For roads served, see page 21

Saturdays

BRIXHAM Town Square	-	0815		1655	1707	1719	1731	1743	1757	1817	1827	1837	1857		17	37	57		2237	2257	2317	2337
Broadsands Rd Churston Library	-	0823		1703	1715	1727	1739	1750	1805	1823	1833	1843	1903		23	43	03		2243	2303	2323	2343
Paignton Bus Station arr	-	0834		1714	1726	1738	1750	1801	1816	1833	1843	1853	1913	then	33	53	13		2253	2313	2333	2353
Paignton Bus Station dep	-	0838		1718	1730	1742	1754	1804	1818	1835	-	1855	1915	at	35	55	15		2255	2315	2335	-
Preston Shelter	-	0846	Then	1726	1738	1750	1802	1812	1823	1840	-	1900	1920	these	40	00	20		2300	2320	2340	-
Torquay Cary Parade arr	-	0856	every	1736	1748	1800	1812	1822	1832	1849	-	1909	1929	mins	49	09	29		2309	2329	2349	-
Torquay Cary Parade dep	-	0900	10	1740	1752	1804	1815	1824	1835	1852	-	1912	1932	past	52	12	32	until	2312	2332	2352	-
Castle Circus Union St.	-	0906	mins	1746	1758	1810	1820	1829	1840	1857	-	1917	1937	each	57	17	37		2317	2337	2357	-
Newton Rd Focus (Depot)	0906a	0915	until	1755	1807	1817	1825	1835	1845	1902	-	1922	1942	hour	02	22	42		2322	2342	0002	-
Kingskerswell Arch	0912	0922		1802	1814	1822	1830	-	1850	1907	-	1927	1947		07	27	47		2327	2347	0007	-
Newton Abbot Railway Stn.	0919	0929		1809	1820	1828	1836	-	1856	1913	-	1933	1953		13	33	53		2333	2353	0013	-
NEWTON ABBOT Sherborne Rd	0927	0937		1817	1827	1835	1842	-	1902	1919	-	1939	1959		19	39	59		2339	2359	0019	-

a - time at Lowes Bridge



NEWTON ABBOT - Kingskerswell - Torquay - Paignton - BRIXHAM



For roads served, see page 21

Saturdays

NEWTON ABBOT Sherborne Road	-	-	0608	0628	0648	0708	-	0728	0741	0753	0805	0818	-	-	0828	1648	1700	1712	
Newton Abbot Railway Stn.	-	-	0612	0632	0652	0712	-	0732	0745	0757	0810	0823	-	-	0833	1653	1705	1717	
Kingskerswell Arch	-	-	0619	0639	0659	0719	-	0739	0752	0804	0817	0830	-	-	0845	1705	1717	1729	
Newton Road Focus (Depot)	-	0605	0625	0645	0705	0725	-	0745	0758	0810	0823	0836	-	0843	0853	Then	1713	1725	1737
Castle Circus Union St.	-	0610	0630	0650	0710	0730	-	0750	0803	0815	0828	0841	-	0850	0900	every	1720	1732	1744
Torquay Strand arr	-	0615	0635	0655	0715	0735	-	0755	0808	0820	0833	0846	-	0857	0907	10	1727	1739	1751
Torquay Strand dep	-	0615	0635	0655	0715	0735	-	0755	0810	0825	0837	0849	-	0902	0912	mins	1732	1744	1756
Preston St Paul's Church	-	0620	0640	0700	0720	0740	-	0800	0815	0830	0842	0854	-	0909	0919	until	1739	1751	1803
Paignton Bus Station arr	-	0628	0648	0708	0728	0748	-	0808	0823	0838	0850	0902	-	0920	0930		1750	1802	1814
Paignton Bus Station dep	0610	0630	0650	0710	0730	0750	0800	0810	0825	0840	0852	0905	0915	0925	0935		1755	1807	1817
Broadsands Rd Churston Library	0616	0636	0656	0716	0736	0756	0806	0816	0831	0846	0858	0911	0922	0932	0942		1802	1814	1823
BRIXHAM Town Square	0625	0645	0705	0725	0745	0805	0815	0825	0840	0855	0909	0923	0935	0945	0955		1815	1827	1835

Continues on following page



NEWTON ABBOT - Kingskerswell - Torquay - Paignton - BRIXHAM



LOW
FLOOR
BUS

12

For roads served, see page 21

Saturdays

NEWTON ABBOT Sherborne Rd	1724	1736	1748	1800	1812	1826	1846		06	26	46		2206	2226	2246	2306	2320	2340
Newton Abbot Railway Stn.	1729	1741	1753	1805	1816	1830	1850		10	30	50		2210	2230	2250	2310	2324	2344
Kingskerswell Arch	1741	1753	1805	1817	1824	1838	1858	Then	18	38	58		2218	2238	2258	2318	2332	2352
Newton Road Focus (Depot)	1749	1801	1813	1823	1830	1844	1904	at	24	44	04		2224	2244	2304	2324	2338	2358
Castle Circus Union St.	1756	1808	1819	1829	1836	1850	1910	these	30	50	10		2230	2250	2310	2330	2344	0004
Torquay Strand arr	1803	1815	1824	1834	1841	1855	1915	mins	35	55	15	until	2235	2255	2315	2335	2349	0009
Torquay Strand dep	1807	1817	1827	1837	-	1857	1917	past	37	57	17		2237	2257	2317	2337	-	-
Preston St Paul's Church	1814	1823	1833	1843	-	1903	1923	each	43	03	23		2243	2303	2323	2343	-	-
Paignton Bus Station arr	1822	1831	1841	1851	-	1911	1931	hour	51	11	31		2251	2311	2331	2351	-	-
Paignton Bus Station dep	-	1833	-	1853	-	1913	1933		53	13	33		2253	2313	2333	2353	-	-
Broadsands Rd Churston Library	-	1839	-	1859	-	1919	1939		59	19	39		2259	2319	2339	2359	-	-
BRIXHAM Town Square	-	1851	-	1911	-	1931	1951		11	31	51		2311	2331	2351	0011	-	-

28



Photo by James Herkes



NEWTON ABBOT - Kingskerswell - Torquay - Paignton - BRIXHAM



For roads served, see page 21

Sundays & Public Holidays

29

NEWTON ABBOT Sherborne Rd	-	-	-	0826	0846	0906	0920	0940		00	20	40		1600	1620	1640
Newton Abbot Railway Stn.	-	-	-	0830	0850	0910	0925	0945		05	25	45		1605	1625	1645
Kingskerswell Arch	-	-	-	0839	0859	0919	0936	0956	Then	16	36	56		1616	1636	1656
Newton Road Focus (Depot)	0752	0812	0832	0846	0906	0926	0943	1003	at	23	43	03		1623	1643	1703
Castle Circus Union St.	0758	0818	0838	0853	0913	0933	0950	1010	these	30	50	10		1630	1650	1710
Torquay Strand arr	0803	0823	0843	0859	0919	0939	0956	1016	mins	36	56	16	until	1636	1656	1716
Torquay Strand dep	0805	0825	0845	0901	0921	0941	1001	1021	past	41	01	21		1641	1701	1721
Preston St Paul's Church	0811	0831	0851	0908	0928	0948	1007	1027	each	47	07	27		1647	1707	1727
Paignton Bus Station arr	0819	0839	0859	0917	0937	0957	1017	1037	hour	57	17	37		1657	1717	1737
Paignton Bus Station dep	0821	0841	0901	0920	0940	1000	1020	1040		00	20	40		1700	1720	1740
Broadsands Rd Churston Library	0827	0847	0907	0927	0947	1007	1027	1047		07	27	47		1707	1727	1747
BRIXHAM Town Square	0839	0859	0919	0939	0959	1019	1039	1059		19	39	59		1719	1739	1759

Continues on following page



Photo by James Herkes



NEWTON ABBOT - Kingskerswell - Torquay - Paignton - BRIXHAM



LOW
FLOOR
BUS

12

For roads served, see page 21

Sundays & Public Holidays

NEWTON ABBOT Sherborne Rd	1700	1715	1730	1746	1806	1826	1846		06	26	46		2246	2306	2320	2340
Newton Abbot Railway Stn.	1705	1720	1735	1750	1810	1830	1850		10	30	50		2250	2310	2324	2344
Kingskerswell Arch	1716	1731	1746	1758	1818	1838	1858	Then	18	38	58		2258	2318	2332	2352
Newton Road Focus (Depot)	1723	1738	1753	1804	1824	1844	1904	at	24	44	04		2304	2324	2338	2358
Castle Circus Union St.	1730	1745	1800	1810	1830	1850	1910	these	30	50	10		2310	2330	-	-
Torquay Strand arr	1736	1751	1806	1815	1835	1855	1915	mins	35	55	15	until	2315	2335	-	-
Torquay Strand dep	1741	1757	-	1817	1837	1857	1917	past	37	57	17		2317	-	-	-
Preston St Paul's Church	1746	1803	-	1823	1843	1903	1923	each	43	03	23		2323	-	-	-
Paignton Bus Station arr	1754	1811	-	1831	1851	1911	1931	hour	51	11	31		2331	-	-	-
Paignton Bus Station dep	1756	1813	-	1833	1853	1913	1933		53	13	33		2333	-	-	-
Broadsands Rd Churston Library	1802	1819	-	1839	1859	1919	1939		59	19	39		2339	-	-	-
BRIXHAM Town Square	1814	1831	-	1851	1911	1931	1951		11	31	51		2351	-	-	-

30



Photo by James Herkes

Passenger Information **01803 664 500**



Traveline 0871 200 2233 Calls cost 10p per minute

BRIXHAM - Paignton - Torquay - Kingskerswell - NEWTON ABBOT



For roads served, see page 21

Sundays & Public Holidays

BRIXHAM Town Square	-	-	-	-	0830	0850	-	0907	0927	0947		07	27	47	1607
Broadsands Road Shops	-	-	-	-	0837	0857	-	0914	0934	0954		14	34	54	1614
Paignton Bus Station arr	-	-	-	-	0847	0907	-	0924	0944	1004	Then	24	44	04	1624
Paignton Bus Station dep	-	-	0815	0830	0850	0910	-	0927	0947	1007	at	27	47	07	1627
Preston Shelter	-	-	0820	0835	0855	0915	-	0932	0952	1012	these	32	52	12	1632
Torquay Cary Parade arr	-	-	0829	0844	0904	0924	-	0942	1002	1022	mins	42	02	22	until 1642
Torquay Cary Parade dep	0752	-	0832	0847	0907	0927	-	0947	1007	1027	past	47	07	27	1647
Castle Circus Union St.	0757	-	0837	0852	0912	0932	-	0953	1013	1033	each	53	13	33	1653
Newton Rd Focus (Depot)	0802	0823 ^a	0842	0857	0917	0937	0949 ^a	1000	1020	1040	hour	00	20	40	1700
Kingskerswell Arch	0807	0827	0847	0902	0922	0942	0955	1007	1027	1047		07	27	47	1707
Newton Abbot Railway Stn.	0813	0833	0853	0908	0928	0948	1002	1014	1034	1054		14	34	54	1714
NEWTON ABBOT Sherborne Rd	0820	0840	0900	0915	0935	0955	1010	1022	1042	1102		22	42	02	1722

^a - time at Lowes Bridge

Continues on following page



Photo by James Herkes



BRIXHAM - Paignton - Torquay - Kingskerswell - NEWTON ABBOT



For roads served, see page 21

Sundays & Bank Holidays

BRIXHAM Town Square	1627	1647	1707	1727	1747	1807	1820	1837	1857		17	37	57		2237	2257	2317
Broadsands Road Shops	1634	1654	1714	1734	1753	1813	1826	1843	1903		23	43	03		2243	2303	2323
Paignton Bus Station arr	1644	1704	1724	1744	1803	1823	1836	1853	1913	Then	33	53	13		2253	2313	2333
Paignton Bus Station dep	1647	1707	1727	1747	1805	1825	1838	1855	1915	at	35	55	15		2255	2315	-
Preston Shelter	1652	1712	1732	1752	1810	1830	1843	1900	1920	these	40	00	20		2300	2320	-
Torquay Cary Parade arr	1702	1722	1742	1802	1819	1839	1852	1909	1929	mins	49	09	29	until	2309	2329	-
Torquay Cary Parade dep	1705	1725	1745	1805	1822	1842	1855	1912	1932	past	52	12	32		2312	2331	-
Castle Circus Union St.	1710	1730	1750	1810	1827	1847	1900	1917	1937	each	57	17	37		2317	2336	-
Newton Rd Focus (Depot)	1717	1737	1755	1815	1832	1852	1905	1922	1942	hour	02	22	42		2322	2341	-
Kingskerswell Arch	1724	1744	1800	1820	1837	1857	1910	1927	1947		07	27	47		2327	-	-
Newton Abbot Railway Stn.	1730	1750	1806	1826	1843	1903	1916	1933	1953		13	33	53		2333	-	-
NEWTON ABBOT Sherborne Rd	1738	1758	1812	1832	1849	1909	1922	1939	1959		19	39	59		2339	-	-

32



Photo by James Herkes



BRIXHAM - White Rock - South Devon College - Paignton - TORQUAY (Castle Circus)



Route details: BRIXHAM Bolton Cross, Bolton Street, Burton Street, Greenover Road, Monks Bridge Rd, New Rd, Dartmouth Rd, Brixham Rd, Hunters Tor Drive, Hookhills Rd, Gibson Rd, Davies Avenue, Goodrington Rd, Long Rd, Goodrington Rd, Grange View, Roselands Drive, Brixham Rd, Borough Rd, Twenaway Cross, Totnes Rd, Dartmouth Rd, Great Western Rd, Paignton Bus Station, Great Western Rd, Hyde Rd, Torquay Rd, Paris Rd, Eugene Rd, Seaway Rd, Torquay Rd, Torbay Rd, Carey Parade, Fleet Street, Pimlico, Market Street, Union Street, Lymington Rd, TORQUAY Castle Circus

Mondays to Fridays except Bank Holidays

33

	ST	SH																	SH	ST		
BRIXHAM Bolton Cross	0700	-	-	0738	0753	0808	0823	-	0853	0908	-	-	08	-	-	1408	-	-	1508	1513		
Hunters Tor Drive	0708	-	-	0747	0802	0817	0832	-	0902	0917	-	-	17	-	-	1417	-	-	1517	1522		
Davies Avenue/Gibson Road	0710	-	-	0749	0804	0819	0834	-	0904	0919	-	-	19	-	-	1419	-	-	1519	1524		
South Devon CFE Long Road arr	0715	-	-	0756	0811	0826	0841	-	0911	0926	-	-	26	-	-	1426	-	-	1526	1531		
South Devon CFE Long Road dep	0716	0743	0743	0758	0813	0828	0843	0858	0913	0928	0948	1008	Then	28	48	08	1428	1448	1508	1528	1533	
Roselands Estate, Lulworth Close	0720	0748	0748	0803	0818	0833	0848	0903	0918	0933	0953	1013	at	33	53	13	1433	1453	1513	1533	1538	
Totnes Rd for Paignton Zoo	0725	0753	0753	0808	0823	0838	0853	0908	0923	0938	0958	1018	these	38	58	18	until	1438	1458	1518	1538	1543
Paignton Bus Station stand P arr	0733	0800	0803	0818	0833	0848	0903	0918	0933	0948	1008	1028	times	48	08	28	1448	1508	1528	1548	1553	
Paignton Bus Station stand P dep	-	-	0805	0820	0835	0850	0905	0920	0935	0950	1010	1030	each	50	10	30	1450	1510	1530	1550	1555	
Preston Shelter	-	-	0813	0828	0843	0858	0913	0928	0943	0958	1018	1038	hour	58	18	38	1458	1518	1538	1558	1603	
Torquay Cary Parade arr	-	-	0823	0838	0853	0908	0923	0938	0953	1008	1028	1048		08	28	48	1508	1528	1548	1608	1613	
Torquay Cary Parade dep	-	-	0824	0839	0854	0909	0924	0939	0954	1009	1029	1049		09	29	49	1509	1529	1549	1609	-	
CASTLE CIRCUS Library	-	-	0830	0845	0900	0915	0930	0945	1000	1015	1035	1055		15	35	55	1515	1535	1555	1615	-	

ST - Schooldays

SH - School Holidays

Continues on following page



For roads served, see page 33

Mondays to Fridays except Public Holidays

	SH						Coll						Coll								
BRIXHAM Bolton Cross	-	-	1553	-	1623	-	1638	1653	-	1708	1723	-	1738	1753	-	1823	-	-	-	-	-
Hunters Tor Drive	-	-	1602	-	1632	-	1648	1702	-	1718	1732	-	1748	1802	-	1832	-	-	-	-	-
Davies Avenue/Gibson Road	-	-	1604	-	1634	-	1650	1704	-	1720	1734	-	1750	1804	-	1834	-	-	-	2212	2312
South Devon CFE Long Road arr	-	-	1611	-	1641	-	1658	1711	-	1728	1741	-	1758	1811	-	1841	-	-	-	-	-
South Devon CFE Long Road dep	1543	1558	1613	1628	1643	1658	-	1713	1728	-	1743	1758	-	1813	1828	1843	1917	2017	2117	-	-
Roselands Estate, Lulworth Close	1548	1603	1618	1633	1648	1703	-	1718	1733	-	1748	1803	-	1818	1833	1847	1921	2021	2121	2217	2317
Totnes Rd for Paignton Zoo	1553	1608	1623	1638	1653	1708	-	1723	1738	-	1753	1808	-	1823	1838	1851	1925	2025	2125	2221	2321
Paignton Bus Station stand P arr	1603	1618	1633	1648	1703	1718	-	1733	1748	-	1803	1818	-	1833	1845	1858	1932	2032	2132	2228	2328
Paignton Bus Station stand P dep	1605	1620	1635	1650	1705	1720	-	1735	1750	-	1805	1820	-	1835	-	-	-	-	-	-	-
Preston Shelter	1613	1628	1643	1658	1713	1728	-	1743	1758	-	1813	1828	-	1843	-	-	-	-	-	-	-
Torquay Cary Parade arr	1623	1638	1653	1708	1723	1738	-	1753	1808	-	1823	1838	-	1853	-	-	-	-	-	-	-
Torquay Cary Parade dep	1624	1639	1654	1709	1724	1739	-	1754	1809	-	1824	1839	-	1854	-	-	-	-	-	-	-
Castle Circus Union St.	-	-	-	-	-	-	-	1759	-	-	1829	1844	-	1859	-	-	-	-	-	-	-
CASTLE CIRCUS Library	1630	1645	1700	1715	1730	1745	-	-	1815	-	-	-	-	-	-	-	-	-	-	-	-
Newton Rd Focus	-	-	-	-	-	-	-	1804	-	-	1834	1849	-	1904	-	-	-	-	-	-	-

ST - Schooldays **SH** - School Holidays **Coll** - College Days

WHITE ROCK - Paignton - TORQUAY (Castle Circus)



For roads served, see page 33

Saturdays

35

Davies Avenue/Gibson Road	0732	0802	0822	0842	0902		22	42	02		1622	1642	1702	1722	1742	1802	1822	1912	2012	2112	2212	2312
Roselands Estate, Lulworth Close	0738	0808	0828	0848	0908		28	48	08		1628	1648	1708	1728	1748	1808	1828	1917	2017	2117	2217	2317
Totnes Rd for Paignton Zoo	0743	0813	0833	0853	0913	Then	33	53	13		1633	1653	1713	1733	1753	1813	1833	1921	2021	2121	2221	2321
Paignton Bus Station stand P arr	0753	0823	0843	0903	0923	at	43	03	23		1643	1703	1723	1743	1803	1823	1843	1927	2027	2127	2227	2327
Paignton Bus Station stand P dep	-	-	0847	0907	0927	these	47	07	27	until	1647	1707	1727	1747	1807	1827	-	-	-	-	-	-
Preston Shelter	-	-	0855	0915	0935	times	55	15	35		1655	1715	1735	1755	1815	1832	-	-	-	-	-	-
Torquay Cary Parade arr	-	-	0905	0925	0945	each	05	25	45		1705	1725	1745	1805	1825	1841	-	-	-	-	-	-
Torquay Cary Parade dep	-	-	0906	0926	0946	hour	06	26	46		1706	1726	1746	1806	1826	1842	-	-	-	-	-	-
Castle Circus Union St.	-	-	-	-	-		-	-	-		-	-	-	1811	1831	1847	-	-	-	-	-	-
CASTLE CIRCUS Library	-	-	0912	0932	0952		12	32	52		1712	1732	1752	-	-	-	-	-	-	-	-	-
Torquay Bus Depot	-	-	-	-	-		-	-	-		-	-	-	1816	1836	1852	-	-	-	-	-	-



WHITE ROCK - Paignton - TORQUAY (Castle Circus)



For roads served, see page 33

Sundays & Public Holidays

Davies Avenue/Gibson Road	0858	0938	1018	1058	1138	1218	1258	1338	1418	1458	1538	1618	1658	1738	1818	1912	2012	2112	2212	2312
Roselands Estate, Lulworth Close	0903	0943	1023	1103	1143	1223	1303	1343	1423	1503	1543	1623	1703	1743	1823	1917	2017	2117	2217	2317
Totnes Rd for Paignton Zoo	0908	0948	1028	1108	1148	1228	1308	1348	1428	1508	1548	1628	1708	1748	1827	1921	2021	2121	2221	2321
Paignton Bus Station stand P arr	0915	0955	1035	1115	1155	1235	1315	1355	1435	1515	1555	1635	1715	1755	1833	1927	2027	2127	2227	2327
Paignton Bus Station stand P dep	0917	0957	1037	1117	1157	1237	1317	1357	1437	1517	1557	1637	1717	1757	-	-	-	-	-	-
Preston Shelter	0922	1002	1042	1122	1202	1242	1322	1402	1442	1522	1602	1642	1722	1802	-	-	-	-	-	-
Torquay Cary Parade arr	0932	1012	1052	1132	1212	1252	1332	1412	1452	1532	1612	1652	1732	1812	-	-	-	-	-	-
Torquay Cary Parade dep	0933	1013	1053	1133	1213	1253	1333	1413	1453	1533	1613	1653	1733	1813	-	-	-	-	-	-
Castle Circus Union St.	-	-	-	-	-	-	-	-	-	-	-	-	-	1818	-	-	-	-	-	-
CASTLE CIRCUS Library	0938	1018	1058	1138	1218	1258	1338	1418	1458	1538	1618	1658	1738	-	-	-	-	-	-	-
Torquay Bus Depot	-	-	-	-	-	-	-	-	-	-	-	-	-	1823	-	-	-	-	-	-

36



TORQUAY (Castle Circus) - Paignton - Roselands - South Devon College - White Rock - BRIXHAM



Route details: TORQUAY Castle Circus (journeys starting at Focus operate via Newton Rd, Upton Rd), Lymington Rd, Union Street, Market Street, Pimlico, Fleet Street, Strand, Cary Parade, Torbay Rd, Torquay Rd, Seaway Rd, Euegene Rd, Paris Rd, Torquay Rd, Hyde Rd, Great Western Rd, Paignton Bus Station, Great Western Rd, Dartmouth Rd, Totnes Rd, Twenaway Cross, Borough Rd, Brixham Rd, Roselands Drive, Grange View, Goodrington Rd, Long Rd, Goodrington Rd, Davies Ave, Gibson Rd, Hookhills Rd, Hunters Tor Drive, Brixham Rd, Dartmouth Rd, New Rd, Monksbridge Rd, Greenover Rd, Burton Street, Bolton Street to BRIXHAM Bolton Cross

Mondays to Fridays except Public Holidays

	Coll	SH	ST	SH	ST																
Newton Road Focus	-	-	-	0717	0732	0747	-	0800	0813	-	-	-	-	-	-	-	-	-	-		
CASTLE CIRCUS Library	-	-	-	0722	0737	0752	-	0806	0820	-	0835	-	0850	0907	0927	0947	07	27	47		
Torquay Strand arr	-	-	-	0727	0742	0757	-	0812	0827	-	0842	-	0857	0914	0934	0954	14	34	54		
Torquay Strand dep	-	-	-	0730	0745	0800	-	0815	0830	-	0845	-	0900	0917	0937	0957	17	37	57		
Preston St Paul's Church	-	-	-	0738	0753	0808	-	0822	0837	-	0852	-	0907	0924	0944	1004	24	44	04		
Paignton Bus Station stand L arr	-	-	-	0747	0802	0817	-	0832	0847	-	0902	-	0917	0934	0954	1014	Then	34	54	14	
Paignton Bus Station stand L dep	0651	0721	0736	0750	0805	0820	0830	0835	0850	0850	0905	0905	0920	0937	0957	1017	at	37	57	17	
Totnes Rd for Paignton Zoo	0656	0726	0741	0755	0811	0826	0836	0841	0856	0856	0911	0911	0926	0943	1003	1023	these	43	03	23	until
Roselands Estate, Lulworth Close	0703	0733	0748	0802	0818	0833	0843	0848	0903	0903	0918	0918	0933	0950	1010	1030	times	50	10	30	
South Devon CFE Long Road arr	0710	0740	0755	0809	0825	0840	0850	0855	0910	0910	0925	0925	0940	0957	1017	1037	each	57	17	37	
South Devon CFE Long Road dep	12C	0742	0757	12C	0827	0842	-	12C	12C	12C	0927	0927	12C	12C	12C	1039	hour	12C	12C	39	
Davies Avenue/Gibson Road	-	0747	0802	-	0832	0847	-	-	-	-	0932	0932	-	-	-	1044	-	-	44		
Hunters Tor Drive	-	0749	0804	-	0834	0849	-	-	-	-	0934	0934	-	-	-	1046	-	-	46		
Monksbridge Road	-	0756	0811	-	0841	0856	-	-	-	-	0941	0941	-	-	-	1053	-	-	53		
BRIXHAM Bolton Cross	-	0803	0818	-	0848	0903	-	-	-	-	0948	0948	-	-	-	1100	-	-	00		

ST - Schooldays **SH** - School Holidays **Coll** - College Days

12C - continues to Paignton as Service 12C - see 12C timetable for full details

Continues on following page



TORQUAY (Castle Circus) - Paignton - Roselands - South Devon College
- White Rock - BRIXHAM



For roads served, see page 37

Mondays to Fridays except Bank Holidays

											SH	ST		SH	ST	Coll		Coll	
Newton Road Focus	-	-	-	-	-	1428	-	-	-	1528	-	-	-	-	-	-	-	-	-
CASTLE CIRCUS Library	1307	1327	1347	1407	1420	1435	1450	1505	1520	1535	1550	-	1605	1620	-	-	1635	1650	-
Torquay Strand arr	1314	1334	1354	1414	1427	1442	1457	1512	1527	1542	1557	-	1612	1627	-	-	1642	1657	-
Torquay Strand dep	1317	1337	1357	1417	1430	1445	1500	1515	1530	1545	1600	-	1615	1630	1630	-	1645	1700	-
Preston St Paul's Church	1324	1344	1404	1424	1437	1452	1507	1522	1537	1552	1607	-	1622	1637	1638	-	1652	1707	-
Paignton Bus Station stand L arr	1334	1354	1414	1434	1447	1502	1517	1532	1547	1602	1617	-	1632	1647	1647	-	1702	1717	-
Paignton Bus Station stand L dep	1337	1357	1417	1437	1450	1505	1520	1535	1550	1605	1620	1620	1635	1650	1650	-	1705	1720	-
Totnes Rd for Paignton Zoo	1343	1403	1423	1443	1456	1511	1526	1541	1556	1611	1626	1626	1641	1656	1656	-	1711	1726	-
Roselands Estate, Lulworth Close	1350	1410	1430	1450	1503	1518	1533	1548	1603	1618	1633	1633	1648	1703	1703	-	1718	1733	-
South Devon CFE Long Road arr	1357	1417	1437	1457	1510	1525	1540	1555	1610	1625	1640	1640	1655	1710	1710	-	1725	1740	-
South Devon CFE Long Road dep	12C	12C	1439	12C	12C	1527	12C	1557	12C	1627	12C	1642	1657	12C	12C	1712	1727	12C	1742
Davies Avenue/Gibson Road	-	-	1444	-	-	1532	-	1602	-	1632	-	1647	1702	-	-	1717	1732	-	1747
Hunters Tor Drive	-	-	1446	-	-	1534	-	1604	-	1634	-	1649	1704	-	-	1719	1734	-	1749
Monksbridge Road	-	-	1453	-	-	1541	-	1611	-	1641	-	1656	1711	-	-	1726	1741	-	1756
BRIXHAM Bolton Cross	-	-	1500	-	-	1548	-	1618	-	1648	-	1703	1718	-	-	1733	1748	-	1803

Coll - College Days **SH** - School Holidays **ST** - Schooldays
12C - continues to Paignton as Service 12C - see 12C timetable for full details

Continues on following page



TORQUAY (Castle Circus) - Paignton - Roselands - South Devon College - White Rock - **BRIXHAM**



LOW
FLOOR
BUS

12A

For roads served, see page 37

Mondays to Fridays except Public Holidays

	Coll											
CASTLE CIRCUS Library	1705	1720	1735	1750	-	1825	-	-	-	-	-	-
Torquay Strand arr	1712	1727	1742	1757	-	1830	-	-	-	-	-	-
Torquay Strand dep	1715	1730	1745	1800	-	1832	-	-	-	-	-	-
Preston St Paul's Church	1722	1737	1752	1807	-	1838	-	-	-	-	-	-
Paignton Bus Station stand L arr	1732	1747	1802	1817	-	1846	-	-	-	-	-	-
Paignton Bus Station stand L dep	1735	1750	1805	1820	1835	1850	1935	2035	2120	2135	2235	2335
Totnes Rd for Paignton Zoo	1741	1756	1811	1826	1840	1855	1940	2040	2125	2140	2240	2340
Roselands Estate, Lulworth Close	1748	1803	1818	1833	1845	1900	1945	2045	2130	2145	2245	2345
South Devon CFE Long Road arr	1755	1810	1825	1840	1850	1905	1950	2050	2135	2150	-	-
South Devon CFE Long Road dep	1757	12C	1827	12C	12C	1910	12C	12C	2136	12C	-	-
Davies Avenue/Gibson Road	1802	-	1832	-	-	1913	-	-	2139	-	2250	2350
Hunters Tor Drive	1804	-	1834	-	-	1915	-	-	2141	-	12C	12C
Monksbridge Road	1811	-	1841	-	-	1921	-	-	2147	-	-	-
BRIXHAM Bolton Cross	1818	-	1848	-	-	1928	-	-	2154	-	-	-

Coll - College Days **SH** - School Holidays **ST** - Schooldays
12C - continues to Paignton as Service 12C - see 12C timetable for full details



Photo by James Herkes

i Passenger Information **01803 664 500**



Traveline 0871 200 2233 Calls cost 10p per minute

TORQUAY (Castle Circus) - Paignton - Roselands - White Rock - BRIXHAM



For roads served, see page 37

Saturdays

40

Newton Road Focus	-	-	-	-	-	0842	0900	-	-	-	-	-	-	-	-	-	-	-	-		
CASTLE CIRCUS Library	-	-	-	-	-	0847	0907	0927	0947	1007	27	47	07	1747	1807	-	-	-	-		
Torquay Strand arr	-	-	-	-	-	0854	0914	0934	0954	1014	Then	34	54	14	1754	1814	-	-	-	-	
Torquay Strand dep	-	-	-	-	-	0857	0917	0937	0957	1017	at	37	57	17	1757	1817	-	-	-	-	
Preston St Paul's Church	-	-	-	-	-	0904	0924	0944	1004	1024	these	44	04	24	until	1804	1823	-	-	-	-
Paignton Bus Station stand L arr	-	-	-	-	-	0914	0934	0954	1014	1034	times	54	14	34	1814	1831	-	-	-	-	
Paignton Bus Station stand L dep	0737	0757	0817	0837	0857	0917	0937	0957	1017	1037	each	57	17	37	1817	1835	1935	2035	2135	2235	2335
Totnes Rd for Paignton Zoo	0743	0803	0823	0843	0903	0923	0943	1003	1023	1043	hour	03	23	43	1823	1840	1940	2040	2140	2240	2340
Roselands Estate, Lulworth Close	0750	0810	0830	0850	0910	0930	0950	1010	1030	1050		10	30	50	1830	1845	1945	2045	2145	2245	2345
Davies Avenue/Gibson Road	0755	0815	0835	0855	0915	0935	0955	1015	1035	1055		15	35	55	1835	1850	1950	2050	2150	2250	2350
	12C	12C	12C	12C	12C	12C	12C	12C	12C	12C		12C	12C	12C	12C	12C	12C	12C	12C	12C	12C

12C - continues to Paignton as Service 12C - see 12C timetable for full details



TORQUAY (Castle Circus) - Paignton - Roselands - White Rock - BRIXHAM



For roads served, see page 37

Sundays & Public Holidays

Newton Road Focus	-	-	0918	-	-	-	-	-	-	-	-	-	-	-	-	-	-	-	-	
CASTLE CIRCUS Library	-	-	0923	1003	1043	1123	1203	1243	1323	1403	1443	1523	1603	1643	1723	1803	-	-	-	
Torquay Strand arr	-	-	0929	1009	1049	1129	1209	1249	1329	1409	1449	1529	1609	1649	1729	1809	-	Then	-	
Torquay Strand dep	-	-	0931	1011	1051	1131	1211	1251	1331	1411	1451	1531	1611	1651	1731	1811	-	at	-	
Preston St Paul's Church	-	-	0938	1018	1058	1138	1218	1258	1338	1418	1458	1538	1618	1658	1738	1818	-	these	until	
Paignton Bus Station stand L arr	-	-	0947	1027	1107	1147	1227	1307	1347	1427	1507	1547	1627	1707	1747	1827	-	times	-	
Paignton Bus Station stand L dep	0830	0910	0950	1030	1110	1150	1230	1310	1350	1430	1510	1550	1630	1710	1750	1835	1935	each	35	2335
Totnes Rd for Paignton Zoo	0835	0915	0955	1035	1115	1155	1235	1315	1355	1435	1515	1555	1635	1715	1755	1840	1940	hour	40	2340
Roselands Estate, Lulworth Close	0840	0920	1000	1040	1120	1200	1240	1320	1400	1440	1520	1600	1640	1720	1800	1845	1945		45	2345
Davies Avenue/Gibson Road	0845	0925	1005	1045	1125	1205	1245	1325	1405	1445	1525	1605	1645	1725	1805	1850	1950		50	2350
	12C	12C	12C	12C	12C	12C	12C	12C	12C	12C	12C	12C	12C	12C	12C	12C	12C		12C	12C

12C - continues to Paignton as Service 12C - see 12C timetable for full details



PAIGNTON - Goodrington - White Rock - SOUTH DEVON COLLEGE



Route details: PAIGNTON Bus Station, Gt Western Rd, Dartmouth Rd, Cherrybrook Drive, Gibson Rd, Davies Ave, Goodrington Rd, Long Rd, SOUTH DEVON COLLEGE.

Mondays to Fridays except Public Holidays

CH

PAIGNTON Bus Station stand H	0725	0840	0920	0950	Then	20	50		1420	1450	1525	1540	1610	1640	1710	1740	1810	1905	2005	2105	2205	2305
Waterside shops	0729	0844	0924	0954	at	24	54		1424	1454	1529	1544	1614	1644	1714	1744	1814	1909	2009	2109	2209	2309
Davies Avenue/Gibson Road	0735	0850	0930	1000	these	30	00	until	1430	1500	1535	1550	1620	1650	1720	1750	1817	1912	2012	2112	2212	2312
South Devon CFE Long Road	0741	0856	0936	1006	mins	36	06		1436	1506	1541	1556	1626	1656	1726	1756	1821	1916	2016	2116	-	-
	12A	12A	12A	12A		12A	12A		12A	12A	12A	12A	12A	12A	12A	12A	12A	12A	12A	12A	12A	12A

Saturdays

42

PAIGNTON Bus Station stand H	0723	0753	0813	0833	Then	53	13	33		1653	1713	1733	1753	1813	1905	Then	05		2305
Waterside shops	0727	0757	0817	0837	at	57	17	37	until	1657	1717	1737	1757	1817	1909	at	09	until	2309
Davies Avenue/Gibson Road	0732	0802	0822	0842	these	02	22	42		1702	1722	1742	1802	1822	1912	these	12		2312
	12A	12A	12A	12A	mins	12A	12A	12A		12A	12A	12A	12A	12A	12A	mins	12A		12A

CH - College Holidays

12A - Continues to Paignton as Service 12A - see 12A timetable for full details



TORQUAY (Castle Circus) - Paignton - Goodrington - WHITE ROCK



For roads served, see page 42

Sundays and Public Holidays

Newton Road Focus	-	0858	-	-	-	-	-	-	-	-	-	-	-	-	-	-	-	-	
CASTLE CIRCUS Library	-	0903	0943	1023	1103	1143	1223	1303	1343	1423	1503	1543	1623	1703	1743	-	-	-	
Torquay Strand	-	0909	0949	1029	1109	1149	1229	1309	1349	1429	1509	1549	1629	1709	1749	-	Then	-	
Torquay Strand	-	0911	0951	1031	1111	1151	1231	1311	1351	1431	1511	1551	1631	1711	1751	-	at	-	
Preston St Paul's Church	-	0918	0958	1038	1118	1158	1238	1318	1358	1438	1518	1558	1638	1718	1758	-	these	-	until
Paignton Bus Station stand H	-	0927	1007	1047	1127	1207	1247	1327	1407	1447	1527	1607	1647	1727	1807	-	times	-	-
Paignton Bus Station stand H	0850	0930	1010	1050	1130	1210	1250	1330	1410	1450	1530	1610	1650	1730	1810	1905	each	05	2305
Waterside shops	0854	0934	1014	1054	1134	1214	1254	1334	1414	1454	1534	1614	1654	1734	1814	1909	hour	09	2309
Davies Avenue/Gibson Road	0858	0938	1018	1058	1138	1218	1258	1338	1418	1458	1538	1618	1658	1738	1818	1912		12	2312
	12A	12A	12A	12A	12A	12A	12A	12A	12A	12A	12A	12A	12A	12A	12A	12A		12A	12A

12A - Continues to Paignton as Service 12A - see 12A timetable for full details



SOUTH DEVON COLLEGE - White Rock - Goodrington - PAIGNTON



For roads served, see page 42

Mondays to Fridays except Public Holidays

South Devon CFE Long Road	0711	0810	0857	0912	0942	0958	Then	28	58		1458	1512	1542	Then	1812	1841	1851	Then	51	2151	-	-	
Davies Avenue/Gibson Road	0714	0815	0902	0917	0947	1003	at	33	03	until	1503	1517	1547	every	1817	1844	1854	at	54	until	2154	2250	2350
Waterside shops	0717	0819	0906	0921	0951	1007	these	37	07		1507	1521	1551	30	1821	1847	1857	these	57		2157	2253	2353
PAIGNTON Bus Station stand H	0722	0827	0914	0929	0959	1015	mins	45	15		1515	1529	1559	mins	1829	1852	1902	mins	02		2202	2258	2358
														until									

Saturdays

⁴ Davies Avenue/Gibson Road	0755	0815	0835	Then	55	15	35		1655	1715	1735	1755	1815	1835	1850	Then	50		2350
Waterside shops	0759	0819	0839	at	59	19	39	until	1659	1719	1739	1759	1818	1838	1853	at	53	until	2353
PAIGNTON Bus Station stand H	0807	0827	0847	these	07	27	47		1707	1727	1747	1807	1824	1843	1858	these	58		2358
				mins												mins			



WHITE ROCK - Goodrington - Paignton - TORQUAY (Castle Circus)



For roads served, see page 42

Sundays and Public Holidays

Davies Avenue/Gibson Road	0845	0925	1005	1045	1125	1205	1245	1325	1405	1445	1525	1605	1645	1725	1805	1850	50	2350		
Waterside shops	0849	0929	1009	1049	1129	1209	1249	1329	1409	1449	1529	1609	1649	1729	1809	1853	53	2353		
Paignton Bus Station stand H	0855	-	-	-	-	-	-	-	-	-	-	-	-	-	-	1858	Then	58	2358	
Paignton Bus Station stand P arr	-	0935	1015	1055	1135	1215	1255	1335	1415	1455	1535	1615	1655	1735	1815	-	at	-	-	
Paignton Bus Station stand P dep	-	0937	1017	1057	1137	1217	1257	1337	1417	1457	1537	1617	1657	1737	1817	-	these	-	until	-
Preston Shelter	-	0942	1022	1102	1142	1222	1302	1342	1422	1502	1542	1622	1702	1742	1822	-	times	-	-	
↳ Torquay Cary Parade arr	-	0952	1032	1112	1152	1232	1312	1352	1432	1512	1552	1632	1712	1752	1832	-	each	-	-	
Torquay Cary Parade dep	-	0953	1033	1113	1153	1233	1313	1353	1433	1513	1553	1633	1713	1753	1833	-	hour	-	-	
Castle Circus Union St.	-	-	-	-	-	-	-	-	-	-	-	-	-	-	1838	-	-	-	-	
CASTLE CIRCUS Library	-	0958	1038	1118	1158	1238	1318	1358	1438	1518	1558	1638	1718	1758	-	-	-	-	-	
Newton Road Focus	-	-	-	-	-	-	-	-	-	-	-	-	-	-	1843	-	-	-	-	



ROSELANDS - BRIXHAM College



14

BRIXHAM Bank Lane - Summercourt - SOUTH BAY Holiday Park



15

Route details: ROSELANDS Roselands Dr, Grange View, Goodrington Rd, Gibson Rd, Hookhills Rd, Cherry Brook Dr, Dartmouth Rd, Brixham Rd, Monksbridge Rd, Greenover Rd, Burton St, Rea Barn Rd, BRIXHAM College.

Route details: BRIXHAM Bank Lane, Bolton St, Burton St, Greenover Rd, Mathill Rd, Summercourt Way, Bellever Tor Drive, Chestnut Dr, Summer Lane, Milton St, Upton Manor Rd, St Marys Rd, SOUTH BAY Holiday Park then St Marys Rd, Castor Rd, Greenswood Rd, Bolton St, BRIXHAM Bank Lane.


Brixham College School days only

Mondays to Saturdays (Except Public Holidays)

ROSELANDS	0800	BRIXHAM College	1510
Grange View	0805	Churston Bridge	1522
White Rock Post Office	0807	Churston Library	1524
Gibson Road	0808	Cherry Brook Drive	1526
Hookhills Road	0809	Hookhills Road	1528
Cherry Brook Drive	0811	Gibson Road	1529
Churston Library	0813	White Rock Post Office	1530
Churston Bridge	0815	Grange View	1532
BRIXHAM College	0826	ROSELANDS	1537

	SSH						
BRIXHAM Bank Lane	0930	1030	1130	1330	1430	1530	1630
Bolton Street	0932	1032	1132	1332	1432	1532	1632
Greenover Road	0935	1035	1135	1335	1435	1535	1635
Summercourt Way Shops	0938	1038	1138	1338	1438	1538	1638
Chestnut Drive	0940	1040	1140	1340	1440	1540	1640
Upton Manor Road	0942	1042	1142	1342	1442	1542	1642
SOUTH BAY Holiday Park	0945	1045	1145	1345	1445	1545	1645
Castor Road	0948	1048	1148	1348	1448	1548	1648
BRIXHAM Bank Lane	0953	1053	1153	1353	1453	1553	1653

SSH - Saturdays and School Holidays only



BRIXHAM Bank Lane - Higher Ranscombe - SOUTH BAY Holiday Park



LOW
FLOOR
BUS

16

Route details: BRIXHAM Bank Lane, Middle St, The Strand, King St, Ranscombe Rd, Higher Ranscombe Rd, Rea Barn Red, Barnfield Rd, Penn Meadows, Briseham Rd, Castor Rd, St Marys Rd, South Bay Holiday Park, St Marys Rd, Castor Rd, Greenwood Rd, Bolton St, Market St, BRIXHAM Bank Lane.

Mondays to Saturdays (Except Public Holidays)

	NS					SSH					NS
BRIXHAM Bank Lane	-	0900	1000	1100	1200	-	1400	1500	1600	1700	
Brixham, The Quay	-	0903	1003	1103	1203	-	1403	1503	1603	1703	
Higher Ranscombe Road	0830	0907	1007	1107	1207	-	1407	1507	1607	1707	
Penn Lane	0833	0910	1010	1110	1210	-	1410	1510	1610	1710	
Briseham Road	0835	0912	1012	1112	1212	-	1412	1512	1612	1712	
SOUTH BAY Holiday Park	0838	0915	1015	1115	1215	1315	1415	1515	1615	1715	
Castor Road	0841	0918	1018	1118	-	1318	1418	1518	1618	-	
BRIXHAM Bank Lane	0846	0923	1023	1123	-	1323	1423	1523	1623	-	
Chestnut Drive	-	-	-	-	-	-	-	-	-	1720	
Summercourt Way Shops	-	-	-	-	-	-	-	-	-	1722	

NS - Not Saturdays

SSH - Saturdays and School Holidays only



Photo by James Herkes



BRIXHAM - Wall Park - The Quay - FURZEHAM (17)

BRIXHAM - The Quay - FURZEHAM (17A)



Route details: Route 17 BRIXHAM Bank Lane, Bolton St, Rea Barn Rd, Barnfield Rd, Penn Meadows, Mudstone Lane, Rea Barn Rd, Higher Ranscombe Rd, Wall Park Rd, Victoria Rd, Berry Head Rd, King St, The Strand, The Quay, Overgang, Higher Furzeham Rd, Northfields Lane, Lichfield Drive, FURZEHAM Copythorne Rd. Route 17A BRIXHAM Bank Lane, Market St, Middle St, The Quay then as Service 17 to Furzeham Copythorne Rd.

Mondays to Saturdays except Public Holidays

	17	17	17	17A	17	17A	17
				TC	TC	TC	TC
BRIXHAM Bank Lane	0830	1730	1830	1940	2040	2140	2240
Halfway House	0841	Then 1741	1841	-	2050	-	2250
Berry Head Road B'water Beach	0844	every 1744	1844	-	-	-	-
King Street opp Arcade	0850	hour 1750	1848	-	-	-	-
Higher Furzeham Road	0853	until 1753	-	1943	-	2143	-
Copythorne Road	0859	1759	-	1949	-	2149	-

at

Sundays & Public Holidays

	17	17A	17	17A	17	17A	17	17A	17	17A	17	17A	17	17A	17
									TC	TC	TC	TC	TC	TC	TC
BRIXHAM Bank Lane	0915	0940	1040	1140	1240	1340	1440	1540	1640	1740	1840	1940	2040	2140	2240
Halfway House	0925	-	1050	-	1250	-	1450	-	1650	-	1850	-	2050	-	2250
Higher Furzeham Road	-	0943	-	1143	-	1343	-	1543	-	1743	-	1943	-	2143	-
Copythorne Road arr	-	0949	-	1149	-	1349	-	1549	-	1749	-	1949	-	2149	-
Copythorne Road dep	-	0950	-	1150	-	1350	-	1550	-	1750	-	1950	-	2150	-
Higher Furzeham Road	-	0956	-	1156	-	1356	-	1556	-	1756	-	1956	-	2156	-
Halfway House	0925	-	1050	-	1250	-	1450	-	1650	-	1850	-	2050	-	2250
BRIXHAM Bank Lane	0935	1000	1100	1200	1300	1400	1500	1600	1700	1800	1900	2000	2100	2200	2300

	17	17	17	17A	17	17A	17
	a			TC	TC	TC	TC
Copythorne Road	0757	0900	1800	1950	-	2150	-
Higher Furzeham Road	0800	0908	Then 1808	1956	-	2156	-
The Strand Statue	0806	0912	every 1812	-	-	-	-
Berry Head Road B'water Beach	0810	0915	hour 1815	-	-	-	-
Halfway House	0812	0917	until 1817	-	2050	-	2250
BRIXHAM Bank Lane	0824	0930	1830	2000	2100	2200	2300



TC - This journey is financially supported by Torbay Council.

a - Starts from Lindthorpe Way / Lichfield Drive at 0755

Passenger Information **01803 664 500**



Traveline 0871 200 2233 Calls cost 10p per minute

BRIXHAM - Higher Brixham - Hill Head - KINGSWEAR (22)

BRIXHAM - Higher Brixham - Summercombe - Hill Head - KINGSWEAR (24)



Route details: **Route 22** BRIXHAM Bank Lane, Bolton St, Greenwood Rd, Drew St, Milton St, Kingswear Rd, B3205, Higher Contour Rd, Lower Contour Rd, KINGSWEAR Banjo. **Route 24** BRIXHAM Bank Lane as Service 22 to Milton St, Summer Lane, Summercourt Way, Bellever Tor Drive, Chestnut Drive, Summer Lane, Milton St, then as Service 22 to KINGSWEAR Banjo

Mondays to Saturdays except Public Holidays

49

Service Number	22	22	22	22	22	22	24	22	24	22	22	24	22	24	22	24	22	22	22	22	22	22	
BRIXHAM Bank Lane	0655	0715	0735	0755	0815	0836	0905	0936	1005	1036	1136	1205	1236	Then	05	36	1805	1835	1905	2005	2105	2205	2300
St.Mary's Square	0658	0718	0738	0758	0818	0840	0909	0940	1009	1040	1140	1209	1240	at	09	40	1809	1840	1908	2008	2108	2208	2303
Summercourt Way Shops	-	-	-	-	-	-	0914	-	1014	-	-	1214	-	these	14	-	until	1814	-	-	-	-	-
Hill Head	0704	0724	0744	0804	0824	0846	0922	0946	1022	1046	1146	1222	1246	mins	22	46	1822	1845	1913	2013	2113	2213	2308
KINGSWEAR Banjo	0712	0732	0752	0812	0832	0855	0931	0955	1031	1055	1155	1231	1255		31	55	1831	1854	1921	2021	2121	2221	2316

DTC - This journey is financially supported by Torbay Council and Devon County Council

Sundays & Public Holidays

BRIXHAM Bank Lane	1005	1105	1205	1405	Then	05	1905	2105	2205	2300	
St Marys Square	1008	1108	1208	1408	at	08	1908	2108	2208	2303	
Hill Head	1013	1113	1213	1413	these	13	until	1913	2113	2213	2308
KINGSWEAR Banjo	1021	1121	1221	1421	mins	21	1921	2121	2221	2316	



GOODRINGTON - Paignton - STOKE GABRIEL

local link

LOW FLOOR BUS

25

Route details: Goodrington (Youngs Park Road), Braeside Road, Alta Vista Road, Roundham Road, Paignton Esplanade Road, Torbay Road, Great Western Road, Dartmouth Road, Paignton Bus Station, Great Western Road, Dartmouth Road, Penwill Way, Broadlands Road, York Road, St. Michaels Road, Hayes Road, Totnes Road, Morrisons, Totnes Road, Collaton St Mary, Stoke Road, Paignton Road, New Road, School Hill, Paignton Road Stoke Gabriel. Return Via Paignton Road Direct To Stoke Road, Totnes Road, Morrisons, Totnes Road, Hayes Road, St Michael's Road, York Road, Broadlands Road, Penwill Way, Dartmouth Road, Paignton Bus Station, Great Western Road, Dartmouth Road, Sands Road, Roundham Road, Alta Vista Road, Braeside Road, Youngs Park Road.

Mondays to Saturdays except Public Holidays

GOODRINGTON (Youngs Park Road)	-	0958	1128	1258	1428	1558	1728	
Paignton Harbour (opp)	-	1003	1133	1303	1433	1603	1733	
Paignton Bus Station	0845	1013	1143	1313	1443	1613	1743	
Morrisons (PAIGNTON ZOO)	-	1025	1155	1325	1455	1625	1755	
Collaton St Mary, Parkers Arms (S-bound)	0900	1029	1159	1329	1459	1629	1759	
White Hill Holiday Park	0905	1034	1204	1334	1504	1634	1804	
STOKE GABRIEL	0910	1039	1209	1339	1509	1639	1809	
STOKE GABRIEL , Church House Inn Hail & Ride	0750	0915	1045	1215	1345	1515	1645	1815
White Hill Holiday Park	0755	0920	1050	1220	1350	1520	1650	1820
Collaton St Mary, St Mary's Park (E-bound)	0800	0925	1055	1225	1355	1525	1655	1825
Morrisons (PAIGNTON ZOO)	-	0929	1059	1229	1359	1529	1659	-
Paignton Bus Station	0820	0943	1113	1243	1413	1543	1713	1842
Paignton Harbour (opp)	-	0948	1118	1248	1418	1548	1718	-
GOODRINGTON (Youngs Park Road)	-	0951	1121	1251	1421	1551	1721	-



 Passenger Information **01803 666 736**



Traveline 0871 200 2233 Calls cost 10p per minute

Marldon Road - Torquay Grammar Sch

26

Schooldays only

Marldon Road Dolphin Court Rd	0800
Marldon Road Post Office	0802
Southfield Road Bus Shelter	0807
Laura Avenue	0812
Shorton Valley Road	0815
Coombe Road/Langdon Road	0818
Torre Station	0824
TORQUAY Grammar School	0840
TORQUAY Grammar School	1600
Grand Hotel	1608
Coombe Valley Road	1617
Shorton Valley Road	1620
Laura Avenue	1625
Southfield Rd Central Ave	1628
Marldon Road Post Office	1632
Marldon Rd James Ave.	1635

Penwill Way - Paignton - Torquay Grammar Sch

27

Schooldays only

Penwill Way	0802
The Big Tree	0807
Paignton Bus Station stand O	0812
Christ Church	0815
Oldway Mansion	0817
Preston Shelter	0820
Preston Down Shops	0824
Preston Down Rd Sandringham Dr	0826
TORQUAY Grammar School	0840
TORQUAY Grammar School	1600
Preston Down Rd Templar Rd	1610
Preston Down Rd Godfrey Avenue	1612
Preston Eugene Rd	1616
Oldway Mansion	1619
Christ Church	1621
Paignton Bus Station stand O	1626
The Big Tree	1629
Penwill Way	1634

Brixham - Paignton - Cuthbert Mayne Sch (30A) Paignton - Preston Down - Cuthbert Mayne Sch (30B)

30A/B

Schooldays only

	30A	30B
BRIXHAM Hospital	0737	-
Brixham Town Square	0742	-
Churston Bridge	0748	-
Broadsands Road Shops	0751	-
Paignton Bus Station stand O	0803	0803
Preston Shelter	0811	0811
Belgrave Road Derwent Hotel	0816	-
Castle Circus Tor Hill House	0820	-
Preston Down Shops	-	0815
Shiphay Avenue Dairy Hill	-	0825
Cuthbert Mayne School	0830	0840
St Marychurch Chilcote Mem	0835	-

	30A	30B
Cuthbert Mayne Sch	1530	1530
Shiphay Avenue Dairy Hill	-	1540
Preston Down Rd Godfrey Ave	-	1550
Castle Circus Union Street	1538	-
Belgrave Road Derwent Hotel	1545	-
Preston St Paul's Church	1549	-
Paignton Bus Station stand O	1557	1605
Broadsands Road Shops	1605	-
Churston Bridge	1608	-
Brixham Burton Street	1616	-
BRIXHAM Town Square	1620	-



 **Stagecoach**

operate all services on this page



TORQUAY Cary Parade - Coach Station - Hele Village - BARTON



Route details: From Barton, Padacre Road: Via Moor Lane, Swedwell Road, Barchington Avenue, Barton Hill Road, Hele Road, Westhill Road, Chatto Road, Lymington Road, Castle Circus, Union Street, Pimlico, Fleet Street and The Strand to Cary Parade. **From Torquay,** Cary Parade Via Fleet Street, Abbey Road, Tor Hill Road, Union Street, Trematon Avenue, Lymington Road, Chatto Road, Westhill Road, Hele Road, Barton Hill Road, Barchington Avenue and Swedwell Road to Barton, Padacre Road.

Mondays to Fridays except Public Holidays

TORQUAY Cary Parade	0650	0710	0730	0745	0800	0815	0830	0845	Then	1800	1815	1830	Then	2300	2330
Castle Circus Union St.	0654	0714	0734	0749	0805	0820	0835	0850	every	1805	1819	1834	every	2304	2334
Hele Cross	0701	0721	0741	0757	0814	0829	0844	0859	15	1814	1827	1842	30	2312	2342
Barton Prince of Orange	0704	0724	0744	0801	0818	0833	0848	0903	mins	1818	1831	1846	mins	2316	2346
BARTON Padacre Rd arrive	0708	0728	0748	0806	0823	0838	0853	0908	until	1823	1836	1851	until	2321	2351

Saturdays

TORQUAY Cary Parade	0706	0726	0745	0806	0820	0840	Then	1700	1720	1740	1800	1830	Then	2300	2330
Castle Circus Union St.	0710	0730	0750	0810	0825	0845	every	1705	1725	1745	1805	1834	every	2304	2334
Hele Cross	0717	0737	0757	0817	0834	0854	20	1714	1734	1754	1814	1842	30	2312	2342
Barton Prince of Orange	0720	0740	0800	0820	0838	0858	mins	1718	1738	1758	1818	1846	mins	2316	2346
BARTON Padacre Rd arrive	0724	0744	0804	0824	0843	0903	until	1723	1743	1803	1823	1851	until	2321	2351

Sundays & Public Holidays

	0930	1000	Then	1800	1830	Then	2300
	0935	1005	every	1805	1834	every	2304
	0944	1014	30	1814	1842	30	2312
	0948	1018	mins	1818	1846	mins	2316
	0953	1023	until	1823	1851	until	2321



BARTON - Hele Village - Coach Station - TORQUAY Cary Parade



LOW
FLOOR
BUS

31

For roads served, see page 53

Mondays to Fridays except Public Holidays

BARTON Padacre Rd	0627	0647	0700	0715	0730	0745	0758	0813	0828	0843	0858	Then	1743	1800	1828	1858	Then	2228	2258
Barton Prince of Orange	0631	0651	0704	0719	0734	0749	0802	0818	0833	0848	0903	every	1748	1805	1832	1902	every	2232	2302
Hele Cross	0634	0654	0707	0722	0737	0752	0805	0821	0836	0851	0906	15	1751	1808	1835	1905	30	2235	2305
Castle Circus Union Street	0640	0700	0715	0730	0745	0800	0815	0831	0846	0901	0916	mins	1801	1818	1843	1913	mins	2243	2313
TORQUAY Cary Parade arr	0646	0706	0722	0737	0752	0808	0823	0839	0854	0909	0924	until	1809	1825	1850	1920	until	2250	2320

Saturdays

54

BARTON Padacre Rd	0645	0705	0725	0745	0755	0808	0828	0848	Then	1808	1828	1858	Then	2228	2258
Barton Prince of Orange	0649	0709	0729	0749	0759	0813	0833	0853	every	1813	1832	1902	every	2232	2302
Hele Cross	0652	0712	0732	0752	0802	0816	0836	0856	20	1816	1835	1905	30	2235	2305
Castle Circus Union Street	0658	0718	0738	0758	0810	0826	0846	0906	mins	1824	1843	1913	mins	2243	2313
TORQUAY Cary Parade arr	0704	0724	0744	0804	0818	0834	0854	0914	until	1831	1850	1920	until	2250	2320

Sundays & Public Holidays

BARTON Padacre Rd	0854	0924	Then	1754	1828	1858	Then	2228	2258
Barton Prince of Orange	0859	0929	every	1759	1832	1902	every	2232	2302
Hele Cross	0902	0932	30	1802	1835	1905	30	2235	2305
Castle Circus Union Street	0912	0942	mins	1812	1843	1913	mins	2243	2313
TORQUAY Cary Parade arr	0920	0950	until	1820	1850	1920	until	2250	2320



Passenger Information **01803 664 500**



Traveline 0871 200 2233 Calls cost 10p per minute

THE WILLOWS - Hospital - Shiphay - Chelston - Torquay - Wellswood - ST.MARYCHURCH

showing selected journeys between Torquay and St.Marychurch on Route 11



Route details: From The Willows Via Browns Bridge Road, Riviera Way, Scotts Bridge, Newton Road, Cadewell Lane, Torbay Hospital Main Entrance, Cadewell Lane, Higher cadewell Lane, Crosspark Avenue, Exe Hill, Fowey Avenue, Exe Hill, Tavy Avenue, Torridge Avenue, Avon Road, Marldon Road, Upper Cockington Lane, Hawkins Avenue, Torridge Avenue, Queensway, Sherwell Lane, Old Mill Road, Rousdon Road, Walnut Road, Falkland Road, Lucius Street, Tor Church Road, Tor Hill Road, Union Street, Market Street, Pimlico, Fleet Street, Strand, Torwood Street, Babbacombe Road, Manor Road, Westhill Road and St Marychurch Road to Chilcote Memorial. Service 32C from Torquay Grammar School Via Shiphay Avenue, Newton Road, Upton Road, Lymington Road, Union Street and then as Service 32 to Chilcote Memorial. **Route details:** Route 32 from St Marychurch Chilcote Memorial, Fore Street, Babbacombe Road, Torwood Street, Strand, Cary Parade, Fleet Street, Abbey Road, Tor Church Road, Lucius Street, Falkland Road, Walnut Road, Rousdown Road, Old Mill Road, Sherwell Lane, Queensway, Raleigh Avenue, Hawkins Avenue, Upper Cockington Lane, Marldon Road, Avon Road, Torridge Avenue, Tavy Avenue, Exe Hill Fowey Ave, Exe Hill, Collaton Road, Cadewell Lane, Torbay Hospital Main Entrance, Cadewell Lane, Newton Road, Scotts Bridge, Riviera Way, Browns Bridge Road, The Willows.

Mondays to Fridays except Public Holidays

	11	32	32	11	32	32	32	11	32	32	32	32	32	32	32	32	32	32	32	32C	32		
																				ST	ST	SH	
THE WILLOWS M & S	-	-	-	-	-	-	-	-	-	-	-	-	-	0900	0945	0930	0945			1530	1545	-	1545
Hospital Main Entrance	-	-	-	-	-	0717	0737	-	0752	0807	0822	0837	0852	0907	0922	0937	0952			1537	1552	-	1552
Torquay Grammar School	-	-	-	-	-	-	-	-	-	-	-	-	-	-	-	-	-			-	-	1602	-
Shiphay Fowey Ave/Culvery Gn	-	0643	0658	-	0708	0722	0742	-	0757	0812	0827	0842	0857	0912	0927	0942	0957	Then	1542	-	-	-	1557
Shiphay Torridge Avenue	-	0646	0701	-	0711	0725	0745	-	0800	0815	0830	0845	0900	0915	0930	0945	1000	every	1545	-	-	-	1600
Chelston Upper Cockington Lane	-	0648	0703	-	0713	0727	0747	-	0802	0817	0832	0847	0902	0917	0932	0947	1002	15	1547	-	-	-	1602
Sherwell Lane Shops	-	0652	0707	-	0717	0731	0751	-	0806	0821	0836	0851	0906	0921	0936	0951	1006	mins	1551	-	-	-	1606
Castle Circus Union Street	0643	0658	0713	0713	0723	0741	0801	0803	0816	0831	0846	0901	0916	0931	0946	1001	1016	until	1601	-	-	1616	1616
Torquay Strand	0650	0705	0720	0720	0730	0750	0807	0810	0825	0840	0855	0910	0925	0940	0955	1010	1025		1610	-	-	1625	1625
Wellswood St Matthias Church	0654	0709	-	0724	0734	0754	-	0814	0829	0844	0859	0914	0929	0944	0959	1014	1029		1614	-	-	1629	1629
ST MARYCHURCH Chilcote Mem	0701m	0719	-	0731m	0744	0804	-	0821m	0841	0856	0911	0926	0941	0956	1011	1026	1041		1626	-	-	1641	1641

ST - Operates during School Terms

SH - Operates during School Holidays

E - Operates from Culvery Green via Exe Hill and Tavy Avenue

m - Time at Manor Road ,not Chilcote Memorial

Continues on next page





For roads served, see page 55

Mondays to Fridays except Bank Holidays

56

	32	32	32	32	32	32	32	32	32	32	32		32	32		32	32	32	32
THE WILLOWS M & S	1600	1615	1630	1645	1700	1715	1730	1745	1808	1838	-		-	-		-	-	-	-
Hospital Main Entrance	1607	1622	1637	1652	1707	1722	1737	1752	1815	1845	1915	Then	45	15		2145	2215	2240	E
Shiphay Fowey Ave/Culvery Gn	1612	1627	1642	1657	1712	1727	1742	1757	1820	1850	1920	at	50	20		2150	2220	2245	2305
Shiphay Torridge Avenue	1615	1630	1645	1700	1715	1730	1745	1800	1823	1853	1923	these	53	23		2153	2223	2248	2308
Chelston Upper Cockington Lane	1617	1632	1647	1702	1717	1732	1747	1802	1825	1855	1925	mins	55	25	until	2155	2225	2250	2310
Sherwell Valley Road Shops	1621	1636	1651	1706	1721	1736	1751	1806	1829	1859	1929	past	59	29		2159	2229	2254	2314
Castle Circus Union Street	1631	1646	1701	1716	1731	1746	1801	1816	1835	1905	1935	each	05	35		2205	2235	2300	2320
Torquay Strand	1640	1655	1710	1725	1740	1755	1810	1825	1842	1912	1942	hour	12	42		2212	2242	2310	2330
Wellswood St Matthias Church	1644	1659	1714	1729	1744	1759	1814	1829	1846	1916	1946		16	46		2216	2246	2314	2334
ST MARYCHURCH Chilcote Mem	1656	1711	1726	1741	1756	1811	1826	1838	1855	1925	1955		25	55		2225	2255	2323	2343

ST - Operates during School Terms

SH - Operates during School Holidays

E - Operates from Culvery Green via Exe hill and Tavy Avenue

m - Time at Manor Road ,not Chilcote Memorial





For roads served, see page 55

Saturdays

57

	32	11	32	32	32	32	32	32	32	32	32	32	32	32	32	32	32	32	32	
THE WILLOWS M & S	-	-	-	-	-	-	-	-	-	-	-	-	0845	1745	1808	1838	-	-	-	-
Hospital Main Entrance	-	-	-	-	-	0717	-	0747	0807	0822	0837	0852	1752	1815	1845	1915	2215	2240	E	
Shiphay Fowey Ave/Culvery Gn	-	-	0647	-	-	0722	-	0752	0812	0827	0842	0857	Then 1757	1820	1850	1920	Then 2220	2245	2305	
Shiphay Torridge Avenue	-	-	0650	-	-	0725	-	0755	0815	0830	0845	0900	every 1800	1823	1853	1923	every 2223	2248	2308	
Chelston Upper Cockington Lane	-	-	0652	-	-	0727	-	0757	0817	0832	0847	0902	15 1802	1825	1855	1925	30 2225	2250	2310	
Sherwell Lane Shops	-	-	0656	-	-	0731	-	0801	0821	0836	0851	0906	mins 1806	1829	1859	1929	mins 2229	2254	2314	
Castle Circus Union Street	-	0653	0703	-	-	0741	-	0811	0831	0846	0901	0916	until 1816	1835	1905	1935	until 2235	2300	2320	
Torquay Strand	0645	0700	0715	0730	0745	0747	0800	0820	0840	0855	0910	0925	1825	1842	1912	1942	2242	2310	2330	
Wellswood St Matthias Church	0649	0704	0719	0734	0749	-	0804	0824	0844	0859	0914	0929	1829	1846	1916	1946	2246	2314	2334	
ST MARYCHURCH Chilcote Mem	0659	0711	m 0729	0744	0759	-	0814	0836	0856	0911	0926	0941	1838	1855	1925	1955	2255	2323	2343	

E - Operates from Culvery Green via Exe hill and Tavy Avenue

m - Time at Manor Road, not Chilcote Memorial





For roads served, see page 55

Sundays and Public Holidays

THE WILLOWS M & S	-	-	0933		03	33		1703	1733	1808	-	-	-	-	-	-
Hospital Main Entrance	-	-	0940	Then	10	40		1710	1740	1815	1845	1915	Then	45	15	2145 2215 2240
Shiphay Fowey Ave/Culvery Gn	-	0915	0945	at	15	45		1715	1745	1820	1850	1920	at	50	20	2150 2220 2245
Shiphay Torridge Avenue	-	0918	0948	these	18	48		1718	1748	1823	1853	1923	these	53	23	2153 2223 2248
Chelston Upper Cockington Lane	0850	0920	0950	mins	20	50	until	1720	1750	1825	1855	1925	mins	55	25	until 2155 2225 2250
Sherwell Lane Shops	0854	0924	0954	past	24	54		1724	1754	1829	1859	1929	past	59	29	2159 2229 2254
Castle Circus Union Street	0902	0932	1002	each	32	02		1732	1802	1835	1905	1935	each	05	35	2205 2235 2300
Torquay Strand	0910	0940	1010	hour	40	10		1740	1810	1842	1912	1942	hour	12	42	2212 2242 2310
Wellswood St Matthias Church	0914	0944	1014		44	14		1744	1814	1846	1916	1946		16	46	2216 2246 2314
ST MARYCHURCH Chilcote Mem	0925	0955	1025		55	25		1755	1825	1855	1925	1955		25	55	2225 2255 2323
ST MARYCHURCH Chilcote Mem	0900	0930			00	30		1700	1730	1800	1830		00	30		2200 2230 2300
Wellswood St Matthias Church	0905	0935			05	35		1705	1735	1804	1834		05	35		2205 2235 2305
Torquay Strand	0915	0945	Then		15	45		1715	1745	1811	1841	Then	12	42		2212 2242 2312
Lucius Street	0920	0950	at		20	50		1720	1750	1815	1845	at	16	46		2216 2246 2316
Queensway, The Haywain	0928	0958	these		28	58	until	1728	1758	1823	1853	these	24	54	until	2224 2254 2324
Chelston Upper Cockington Lane	0933	1003	mins		33	03		1733	1803	1827	1857	mins	28	58		2228 2258 2328
Shiphay Torridge Avenue	0936	1006	past		36	06		1736	1806	1829	1859	past	30	00		2230 2300 2330
Shiphay Fowey Ave/Culvery Gn	0938	1008	each		38	08		1738	1808	1832	1902	each	33	03		2233 2303 2333
Hospital Main Entrance	0945	1015	hour		45	15		1745	1815	1839	1909	hour	40	10		2240 - -
THE WILLOWS M & S	0952	1022			52	22		1752	1822	-	-			-	-	-

58





For roads served, see page 55

Mondays to Fridays except Public Holidays

59

	32	32	32	32	32	32	11	32	32	32	11	32	32		32	32	32		32	32	32	32		
													ST	SH										
ST MARYCHURCH Chilcote Mem	0640	0655	0710	0725	-	0746	0801	-	0810	0816	0831	-	0846		1801	1816	1830		2200	2230	2300	2325		
Wellswood St Matthias Church	0645	0700	0715	0730	-	0752	0807	-	0816	0822	0837	-	0852		1807	1821	1835		2205	2235	2305	2330		
Torquay Strand	0651	0706	0721	0736	0747	0802	0817	0817	0826	0832	0847	0847	0902	Then	1817	1828	1842	Then	2212	2242	2312	2337		
Lucius Street	0655	0710	0725	0740	0752	0807	-	0822	0831	0837	-	0852	0907	every	1822	-	1846	every	2216	2246	2316	2341		
Queensway, The Haywain	0703	0718	0733	0748	0800	0815	-	0830	0839	0845	-	0900	0915	15	1830	-	1854	30	2224	2254	2324	2349		
Chelston Upper Cockington Lane	0707	0722	0737	0752	0805	0820	-	0835	0844	0850	-	0905	0920	mins	1834	-	1858	mins	2228	2258	2328	2353		
Shiphay Torrridge Avenue	0709	0724	0739	0754	0807	0822	-	0837	0846	0852	-	0907	0922	until	1836	-	1900	until	2230	2300	2330	2355		
Shiphay Fowey Ave/Culvery Gn	0712	0727	0742	0757	0810	0825	-	0840	0848	0855	-	0910	0925		1839	-	1903		2233	2303	2333	2358		
Hospital Main Entrance	0717	0735	0750	0803	0816	0831	-	0846	0901	0901	-	0916	0931		1845	-	1910		2240	-	-	-		
The Willows M & S	-	-	-	0810	-	-	-	0853	0908	0908	-	0923	0938		1852	-	-		-	-	-	-		
TORQUAY Grammar School	-	-	-	-	-	-	0834S	-	-	-	-	-	-		-	-	-		-	-	-	-		

ST - Operates during School Terms

SH - Operates during School Holidays

S - During School Terms, operates to Torquay Grammer School



For roads served, see page 55

Saturdays

ST MARYCHURCH Chilcote Mem	-	0702	0732	0747	0801	0816	0831	0846		1801	1816	1830		2200	2230	2300	2325
Wellswood St Matthias Church	-	0707	0737	0753	0807	0822	0837	0852		1807	1821	1835		2205	2235	2305	2330
Torquay Strand	0643	0713	0743	0803	0817	0832	0847	0902	Then	1817	1828	1842	Then	2212	2242	2312	2337
Lucius Street	0648	0718	0748	0808	0822	0837	0852	0907	every	1822	-	1846	every	2216	2246	2316	2341
Queensway, The Haywain	0656	0726	0758	0816	0830	0845	0900	0915	15	1830	-	1854	30	2224	2254	2324	2349
Chelston Upper Cockington Lane	0700	0730	0800	0821	0835	0850	0905	0920	mins	1834	-	1858	mins	2228	2258	2328	2353
Shiphay Torridge Avenue	0702	0732	0802	0823	0837	0852	0907	0922	until	1836	-	1900	until	2230	2300	2330	2355
Shiphay Fowey Ave/Culvery Gn	0705	0735	0805	0826	0840	0855	0910	0925		1839	-	1903		2233	2303	2333	2358
Hospital Main Entrance	0711	0741	0811	0832	0846	0901	0916	0931		1845	-	1910		2240	-	-	-
THE WILLOWS M & S	-	-	-	-	0853	0908	0923	0938		1852	-	-		-	-	-	-



Photo by James Herkes

ST.MARYCHURCH - Barton - The Willows - TORBAY HOSPITAL TORBAY HOSPITAL - The Willows - Barton - ST.MARYCHURCH



Route details from St.Marychurch Manor Road via Manor Road, Westhill Road, Teignmouth Road, Moor Lane, Swedwell Road, Barchington Avenue, Barton Hill Road, Beechfield Avenue, Browns Bridge Road, Riviera Way, Scotts Bridge, Newton Road and Cadewell Lane to Torbay Hospital Main Entrance.

Route details from Torbay Hospital Torbay Hospital Main Entrance via Cadewell Lane, Newton Road, Scotts Bridge, Riviera Way, Browns Bridge Road, Beechfield Avenue, Barton Hill Road, Barchington Avenue, Swedwell Road, Moor Lane, Teignmouth Road, Westhill Road and St.Marychurch Road to St.Marychurch Chilcote Memorial.

Mondays to Saturdays except Public Holidays

	M-F										ST	SSH	SSH
	66A												
ST MARYCHURCH Manor Rd	0742	0840	0940	1040	1140	1240	1340	1440	1440	1540			
Watcombe Moor Lane	0746	0844	0944	1044	1144	1244	1344	1444	1444	1544			
Moor Lane Swedwell Road	0748	0846	0946	1046	1146	1246	1346	1446	1446	1546			
Prince of Orange	0751	0851	0951	1051	1151	1251	1351	1451	1451	1551			
The Willows	0756	0856	0956	1056	1156	1256	1356	1456	1456	1556			
TORBAY HOSPITAL Main Ent	0802H	0903	1003	1103	1203	1303	1403	-	1503	-			
	SSH										ST	SSH	
TORBAY HOSPITAL Main Ent	-	0910	1010	1110	1210	1310	1410	-	1510				
The Willows	0817	0917	1017	1117	1217	1317	1417	1500	1517				
Prince of Orange	0821	0921	1021	1121	1221	1321	1421	1504	1521				
Watcombe Post Office	0825	0925	1025	1125	1225	1325	1425	1508	1525				
Watcombe Moor Lane	0828	0928	1028	1128	1228	1328	1428	1511	1528				
ST MARYCHURCH Chilcote Mem	0834	0934	1034	1134	1234	1334	1434	-	1534				



M-F - Monday to Fridays only
ST - School Terms only
SSH - School Holidays & every Saturday

This service is financially supported by:



i Passenger Information **01803 664 500**



Traveline 0871 200 2233 Calls cost 10p per minute

TORQUAY Cary Parade - Ellacombe - St.Marychurch - Watcombe - THE WILLOWS



Route details; Torquay Cary Parade, Fleet Street, Abbey Road, Tor Hill Road, Union Street, Market Street, Princess Road, Hoxton Road, Ellacombe Church Road, Hatfield Road, St Marychurch Road, Petitor Road, Park Road, Teignmouth Road, Pavor Road, Fore Street, Halsteads Road, Happaway Road, Barton Hill Road, Beechfield Avenue and Browns Bridge Road to The Willows. **From The Willows** Via Browns Bridge Road, Beechfield Avenue, Barton Hill Road, Happaway Road, Halsteads Road, Fore Street, Pavor Road, Teignmouth Road, Hartop Road, Petitor Road, St.Marychurch Road, Fore Street, Manor Road, St Marychurch Road, Hatfield Road, Victoria Road, Ellacombe Church Road, Hoxton Road, Princes Road, Market Street, Pimlico, Fleet Street and The Strand to Cary Parade.

Mondays to Saturdays except Public Holidays

TORQUAY Cary Parade	0715	0735	0805	0825	0845	Then at	05	25	45		1705	1725	1745	1805	1820
Market Street	0722	0742	0814	0834	0854	these mins	14	34	54		1714	1734	1754	1814	1827
St Marychurch Chilcote Memorial	0730	0750	0823	0843	0903	past each	23	43	03	until	1723	1743	1803	1823	1835
Watcombe Roundabout	0734	0754	0828	0848	0908	hour	28	48	08		1728	1748	1808	1827	1839
THE WILLOWS M & S arrive	0742	0802	0837	0857	0917		37	57	17		1737	1757	1817	1834	1846

TORQUAY Cary Parade	1845	1915	Then at	45	15		2245	2315
Market Street	1852	1922	these mins	52	22		2252	2322
St Marychurch Chilcote Memorial	1900	1930	past each	00	30	until	2300	2330
Watcombe Roundabout	1904	1934	hour	04	34		2304	2334
THE WILLOWS M & S arrive	1911	1941		11	41		2311	2341



Photo by James Herkes

Sundays and Public Holidays

TORQUAY Cary Parade	0925	0955	Then at	25	55		1625	1655	1735	1805	1845	1915	Then at	45	15		2245	2315
Market Street	0933	1003	these mins	33	03		1633	1703	1743	1813	1852	1922	these mins	52	22		2252	2322
St Marychurch Chilcote Memorial	0941	1011	past each	41	11	until	1641	1711	1751	1821	1900	1930	past each	00	30	until	2300	2330
Watcombe Roundabout	0946	1016	hour	46	16		1646	1716	1756	1826	1904	1934	hour	04	34		2304	2334
THE WILLOWS M & S arrive	0954	1024		54	24		1654	1724	1804	1834	1911	1941		11	41		2311	2341

i Passenger Information **01803 664 500**



Traveline 0871 200 2233 Calls cost 10p per minute

THE WILLOWS - Watcombe - St.Marychurch - Ellacombe - TORQUAY Cary Parade



LOW FLOOR BUS

34

For roads served, see page 62

Mondays to Saturdays except Public Holidays

THE WILLOWS M & S arrive	-	-	0725	0745	0805	0825	0845	Then at	05	25	45	1705	1725	1745	
Watcombe Roundabout	0653	0713	0733	0753	0813	0833	0853	these mins	13	33	53	1713	1733	1753	
St Marychurch Manor Rd	0659	0719	0740	0800	0820	0840	0900	past each	20	40	00	until	1720	1740	1800
Market Street	0706	0726	0747	0807	0827	0847	0907	hour	27	47	07	1727	1747	1807	
TORQUAY Cary Parade arr	0712	0732	0755	0815	0835	0855	0915		35	55	15	1735	1755	1815	

THE WILLOWS M & S arrive	1813	1843	Then at	13	43	2213	2243	
Watcombe Roundabout	1820	1850	these mins	20	50	2220	2250	
St Marychurch Manor Rd	1826	1856	past each	26	56	until	2226	2256
Market Street	1833	1903	hour	33	03	2233	2303	
TORQUAY Cary Parade arr	1839	1909		39	09	2239	2309	



Photo by James Herkes

Sundays and Public Holidays

THE WILLOWS M & S arrive	0925	0955	Then at	25	55	1725	1813	1843	Then at	13	43	2213	2243		
Watcombe Roundabout	0933	1003	these mins	33	03	1733	1820	1850	these mins	20	50	2220	2250		
St Marychurch Manor Rd	0940	1010	past each	40	10	until	1740	1826	1856	past each	26	56	until	2226	2256
Market Street	0947	1017	hour	47	17	1747	1833	1903	hour	33	03	2233	2303		
TORQUAY Cary Parade arr	0955	1025		55	24	1755	1839	1909		39	09	2239	2309		

i Passenger Information **01803 664 500**



Traveline 0871 200 2233 Calls cost 10p per minute

CHUDLEIGH - Bovey Tracey/Kingsteignton - Newton Abbot - SOUTH DEVON COLLEGE



Mondays to Fridays during South Devon College Terms

CHUDLEIGH Memorial	-	0715	SOUTH DEVON CFE Long Road	1710	1805
Chudleigh Knighton The Anchor	-	0721	Great Parks Road	1717	1811
Bovey Tracey Union Square	-	0730	Kingskerswell Arch	1732	1824
Heathfield Battle Rd	-	0739	Newton Abbot Railway Stn.	1739	1831
Ware Cross	0730	-	Newton Abbot Sherborne Road	1747	1837
Rydon Estate Old Rydon Inn	0732	-	Sandygate Five Lanes	1757	-
Sandygate Five Lanes	0735	-	Rydon Estate Old Rydon Inn	1800	-
Newton Abbot Sherborne Road	0745	0753	Longford Lane	1802	-
Newton Abbot Railway Stn.	0750	0758	Heathfield Battle Rd	-	1848
Kingskerswell Arch	0802	0810	Bovey Tracey Union Square	-	1855
Foxhole Rd The Entertainer	0827	0835	Chudleigh Knighton The Anchor	-	1904
Great Parks Road	0829	0837	CHUDLEIGH Memorial	-	1910
SOUTH DEVON CFE Long Rd	0845	0853			



Passenger Information **01803 664 500**

DAWLISH - Teignmouth - SOUTH DEVON COLLEGE



Mondays to Fridays during South Devon College Terms

DAWLISH GREEN	0735
Teignmouth Seaview Diner	0745
Bitton Park Road Tesco	0748
Bishopsteignton Coles Barn	0752
Penn Inn	0802
SOUTH DEVON CFE Long Road	0845
SOUTH DEVON CFE Long Road	1640
Milber Shelter	1706
Bishopsteignton Coles Barn	1717
Bitton Park Road Tesco	1721
Teignmouth W H Smiths	1728
DAWLISH Brookdale Terrace	1740

Route Details: From Dawlish Green via Teignmouth Hill, Teignmouth Road, Dawlish Road, Hollands Road, Teignmouth Esplanade, The Den, Den Crescent, Den Road, Orchard Gardens, Higher Brook Street, Bitton Park Road, Bishopsteignton Road, Teignmouth Road, Bishopsteignton, Newton Road, Teignmouth Road, A380, Burdouns Way, Besigheim Way, Penn Inn Roundabout, Torquay Road, Newton Road, Torquay Road, Hamelin Way, Hellevoetsluis Way, Marldon Way, Marldon Road, Smallcombe Road, Foxhole Road, Kings Ash Road, Brixham Road and Long Road to South Devon College.

Route Details: From South Devon College via Long Road, Brixham Road, Kings Ash Road, Marldon Way, Hellevoetsluis Way, Hamelin Way, Torquay Road, Newton Road, Torquay Road, Penn Inn Roundabout, A380, Besigheim Way, Burdouns Way, Teignmouth Road, Bishopsteignton, Newton Road, Teignmouth Road, Bishopsteignton Road, Bitton Park Road, Higher Brook Street, Orchard Gardens, Teignmouth, Wellington Street, Esplanade, The Den, Den Crescent, Den Road, Orchard Gardens, Higher Brook Street, Myrtle Hill, Dawlish Road, Teignmouth Road and Teignmouth Hill to Dawlish, Brookdale Terrace



Traveline 0871 200 2233 Calls cost 10p per minute

EXETER - Torquay - PAIGNTON



LOW
FLOOR
BUS



Mondays to Fridays except Public Holidays

Route Details: From Exeter Bus Station via Paris Street, Heavitree Road, Barrack Road (for R.D.E.Hospital), Topsham Road, Countess Wear Roundabout, Bridge Road, Dawlish Road, A379, A38, A380, Telegraph Hill, A380 Bourdouns Way, Besigheim Way, Penn Inn Roundabout, Torquay Road, Newton Road, Torquay Road, Riviera Way (for the Willows), Newton Road, Upton Road, Lymington Road, Castle Circus, Tor Hill Road, Tor Church Road, Lucius Street, Belgrave Road, Torbay Road, Cary Parade, Torquay Strand, Cary Parade, Torbay Road, Seaway Road, Eugene Road, Paris Road, Torquay Road, (certain journeys operate via Manor Road, Marine Drive, Esplanade Road and Torbay Road), Hyde Road, Great Western Road and Dartmouth Road to Paignton Bus Station

EXETER Bus Station	0730	0830	0930	1045	1145	1315	1445	1625	1710	1750	1900
Countess Wear Roundabout	0740	0840	0940	1055	1155	1325	1455	1637	1722	1802	1908
Ideford Dip	0753	0853	0953	1108	1208	1338	1508	1652	1737	1817	1919
Kingskerswell Arch	0810	0905	1005	1120	1220	1350	1520	1706	1751	1831	1930
Newton Rd Focus (Depot)	0815	0911	1011	1126	1226	1356	1526	1712	1757	1837	1936
Torquay Castle Circus	0825	0919	1019	1134	1234	1404	1534	1720	1805	1845	1944
Torquay Strand	0835	0928	1028	1143	1243	1413	1543	1729	1813	1853	1952
Paignton Seafront Apollo	-	0940	-	-	1255	1425	-	-	-	-	-
PAIGNTON Bus Station	-	0946	-	-	1301	1431	-	-	1828	1908	-

65



Photo by James Herkes

Passenger Information **01803 664 500**



Traveline 0871 200 2233 Calls cost 10p per minute

PAIGNTON - Torquay - EXETER



LOW
FLOOR
BUS



For roads served, see page 65

Mondays to Fridays except Public Holidays

		SH	ST	SH	ST								
Cherrybrook Drive	-	0625	0625	-	-	-	-	-	-	-	-	-	-
Gibson Rd/Davies Avenue	-	0627	0627	-	-	-	-	-	-	-	-	-	-
Roselands Drive/Lulworth Cl	-	0632	0632	-	-	-	-	-	-	-	-	-	-
Paignton Zoo	-	0636	0636	-	-	-	-	-	-	-	-	-	-
PAIGNTON Bus Station	-	0645	0645	0715	0715	0910	1010	-	1310	1440	-	1612	-
Paignton Seafront (opp.Apollo)	-	-	-	-	-	-	1013	-	1313	1443	-	1615	-
Teignmouth Rd/Hartop Rd bottom	0616	-	-	-	-	-	-	-	-	-	-	-	-
St.Marychurch Manor Road	0618	-	-	-	-	-	-	-	-	-	-	-	-
Market Street	0624	-	-	-	-	-	-	-	-	-	-	-	-
Torquay Strand arr	0630	0700	0700	0730	0730	0925	1028	-	1328	1458	-	1630	-
Torquay Strand dep	0630	0700	0700	0730	0730	0930	1030	1200	1330	1500	1555	1635	1750
Torquay Castle Circus	0636	0706	0706	0736	0736	0936	1036	1206	1336	1506	1601	1641	1756
Newton Rd Focus (Depot)	0640	0710	0710	0740	0740	0941	1041	1211	1341	1511	1606	1646	1801
Kingskerswell Arch	0647	0717	0717	0747	0747	0948	1048	1218	1348	1518	1613	1653	1808
Ideford Dip	0657	0729	0730	0759	0800	1000	1100	1230	1400	1530	1625	1705	1820
Countess Wear Roundabout	0712	0743	0747	0813	0817	1015	1115	1245	1415	1545	1640	1720	1835
EXETER Bus Station	0727	0800	0815	0830	0850	1032	1132	1302	1432	1602	1657	1737	1852

ST - School Terms. **SH** - School Holidays.



Photo by James Herkes

i Passenger Information **01803 664 500**



Traveline 0871 200 2233 Calls cost 10p per minute

PAIGNTON - Torquay - EXETER



For roads served, see page 65

Saturdays

PAIGNTON Bus Station stand M	0710	-	1010	1140	1310	1440	1615	-
Paignton Seafront Apollo	-	-	1013	1143	1313	1443	1618	-
Torquay Strand arr	0725	-	1028	1158	1328	1458	1633	-
Torquay Strand dep	0725	0900	1030	1200	1330	1500	1638	1740
Castle Circus Union St.	0731	0906	1036	1206	1336	1506	1644	1746
Newton Rd Focus (depot)	0735	0911	1041	1211	1341	1511	1649	1751
Kingskerswell Arch	0742	0918	1048	1218	1348	1518	1656	1758
Ideford Dip	0754	0930	1100	1230	1400	1530	1708	1810
Countess Wear Roundabout	0808	0945	1115	1245	1415	1545	1723	1825
EXETER Bus Station arrive	0825	1002	1132	1302	1432	1602	1740	1842

EXETER Bus Station Stand 11	0845	1015	1145	1315	1445	1615	1745	1850
Countess Wear Roundabout	0855	1025	1155	1325	1455	1627	1757	1858
Ideford Dip	0908	1038	1208	1338	1508	1641	1811	1909
Kingskerswell Arch	0920	1050	1220	1350	1520	1655	1825	1920
Newton Road Focus	0926	1056	1226	1356	1526	1701	1831	1926
Castle Circus Lymington Road	0934	1104	1234	1404	1534	1709	1839	1934
Torquay Strand	0943	1113	1243	1413	1543	1718	1848	1942
Paignton Seafront Apollo	0955	1125	1255	1425	1555	-	-	-
PAIGNTON Bus Station stand M	1001	1131	1301	1431	1601	-	1903	-

Sundays & Public Holidays

PAIGNTON Bus Station stand M	0825	1125	1505
Torquay Strand arr	0840	1140	1520
Torquay Strand dep	0845	1145	1525
Castle Circus Union St.	0851	1151	1531
Newton Rd Focus (depot)	0856	1156	1536
Kingskerswell Arch	0903	1203	1543
Ideford Dip	0915	1215	1555
Countess Wear Roundabout	0930	1230	1610
EXETER Bus Station arrive	0947	1247	1627

EXETER Bus Station Stand 11	1005	1345	1645
Countess Wear Roundabout	1015	1355	1655
Ideford Dip	1028	1408	1708
Kingskerswell Arch	1040	1420	1720
Newton Road Focus	1045	1425	1725
Castle Circus Lymington Road	1055	1435	1735
Torquay Strand	1103	1443	1743
PAIGNTON Bus Station stand M	1118	1458	1758

Passenger Information **01803 664 500**



Traveline 0871 200 2233 Calls cost 10p per minute

PAIGNTON - COCKINGTON VILLAGE

via Sands Road, Esplanade Road, Preston, Hollicombe Park & Cockington Lane



Route Details: Paignton/Torbay Road, Great Western Road, Dartmouth Road, Sands Road, Esplanade Road, Marine Drive, Manor Road, Torquay Road, Hollicombe Park, Torbay Road, Cockington Lane, Cockington Village.

Thursdays only except Public Holidays

PAIGNTON Torbay Rd (dep)	1015	1145	1345	1515
Cockington Village (dep)	1030	1200	1400	1530
PAIGNTON Torbay Rd (arr)	1048	1218	1418	1548



TORQUAY - Livermead
- Preston - **PAIGNTON**



PAIGNTON - Preston
- Livermead - **TORQUAY**



Route details: TORQUAY Daddyhole Rd, Park Hill Rd, Victoria Parade, Living Coasts, The Strand, Torbay Rd, Rathmore Rd, Torquay Station, Walnut Rd, Old Mill Rd, Chelston Rd, Seaway Lane, Hennapyn Rd, Old Mill Rd, Under Hill Rd, Livermead Rd, Broadpark Rd, Broadley Dr, Old Paignton Rd, Cockington Lane, Hilton Drive, Upper Headland Park Rd, Sandringham Drive, Preston Down Rd, Cockington Rd, Occombe Farm, Preston Down Rd, Duchy Drive, Duchy Ave, Preston Down Rd, Route 60 only: Cockington Lane, Great Headland Crescent, Tarraway Rd, Great Headland Road, Headland Park Rd, Seaway Road, Eugene Road, Paris Rd, Torquay Rd, Rowcroft Rd, Coombe Rd, Occombe Valley Rd, Albany Rd, Windmill Rd, Dolphin Court Rd, Longmead Rd, Cranford Rd, Albany Rd, Shorton Valley Rd, Shorton Rd, Laura Grove, Oldway Rd, Southfield Rd, Cecil Rd, Torquay Rd, Hyde Rd, PAIGNTON Bus Station. Service 61 opposite direction.

Mondays to Saturdays except Public Holidays

St Marks Rd/Daddyhole Road	0845	1145	1345	1445	1545	1645
Living Coasts	0847	1147	1347	1447	1547	1647
TORQUAY Strand Harbourside	0850	1150	1350	1450	1550	1650
English Riviera Centre	0853 Then	1153	1353	1453	1553	R
Torquay Rail Station	0855 every	1155	1355	1455	1555	R
Walnut Road	0857 hour	1157	1357	1457	1557	R
Livermead, Broadley Drive	0902 until	1202	1402	1502	1602	R
Occombe Farm	0910	1210	1410	1510	1610	-
Preston, Rowcroft Road	0916	1216	1416	1516	1616	R
Dolphin Court Road	0921	1221	1421	1521	1621	R
Oldway Road	0932	1232	1432	1532	1632	R
Paignton, Hyde Road	0940	1240	1440	1540	1640	-
PAIGNTON Bus Station	0942	1242	1442	1542	1642	-

R - By request only

Mondays to Saturdays except Public Holidays

Paignton, Hyde Road	0843	-	-	-	-	-
PAIGNTON Bus Station	0845	1145	1345	1445	1545	1645
Oldway Road	0850	1150	1350	1450	1550	1650
Dolphin Court Road	0857 Then	1157	1357	1457	1557	1657
Preston, Rowcroft Road	0903 every	1203	1403	1503	1603	R
Occombe Farm	0909 hour	1209	1409	1509	1609	R
Livermead, Broadley Drive	0915 until	1215	1415	1515	1615	R
Walnut Road	0920	1220	1420	1520	1620	-
TORQUAY Town Centre	0931	1231	1431	1531	1631	-
Debenhams, Strand	0935	1235	1435	1535	1635	-
Meadfoot Road	0938	1238	1438	1538	1638	-
St Marks Road/Daddyhole Rd	0940	1240	1440	1540	1640	-



TORQUAY - PAIGNTON via Livermead & Preston

60c 61c

Mondays to Fridays
except Public Holidays

	60C
TORBAY Hospital	0745
Chelston Upper Cockington Lane	0754
Queensway The Haywain	0757
Walnut Road	0801
Broadpark Road	0804
Preston Down Road Shops	0813
Preston Rowcroft Road	0818
Oldway Road	0824
Paignton Bus Station	0830
Paignton Bus Station	0832
Waterside Shops	0836
South Devon College	0843
	61C
South Devon College	1710
Waterside Shops	1717
Paignton Bus Station	1725
Oldway Road	1730R
Dolphin Court Road	1737R
Preston Rowcroft Road	1743R
Occombe Farm	1749R
Preston Down Road Shops	1751R
Livermead Bradley Drive	1755R
Walnut Road	1800R
Queensway The Haywain	1803R
Chelston Upper Cockington Lane	1805R

R - Request stops only

COCKINGTON Village Service

62

Mondays to Fridays (from 1 October 2011 - 31 March 2012)
Mondays to Saturdays (from 1 April 2012 - 30 September 2012)

TORQUAY Princess Gardens	1000	1030	1600
Torre Abbey Sands	1003	1033	1603
Grand Hotel, Sea Side	1004	1034	1604
Livermead	1005	1035	Then 1605
Cockington Lane	1006	1036	every 1606
COCKINGTON Village	1010	1040	30 1610
Nut Bush Lane	1011	1041	mins 1611
Herbert Road	1013	1043	until 1613
Rawlyn Road	1014	1044	1614
Grand Hotel	1015	1045	1615
Riviera Gardens	1016	1046	1616
TORQUAY Princess Gardens	1017	1047	1617

If you live on these roads you can call 01803 666736 and the bus will stop for you on request. Avenue Road, Falkland Road, Belgrave Road, Scarborough Road, Croft Road, Abbey Road, Torquay Museum, Kents Cavern, Meadfoot Beach, Daddyhole Road.

RING and RIDE is a service that allows you to be able to board Service 62 from a destination on the route that is not passed on a regular basis.

TORQUAY Harbour Shuttle

local link

62A

Mondays to Fridays (from 1 October 2011 - 31 March 2012)
Mondays to Saturdays (from 1 April 2012 - 30 September 2012)

Devonshire Hotel/Daddyhole Rd	0932	0950
Parkhill Road	0933	0951
Living Coasts	0934	0954
TORQUAY Strand arr	0936	0956
TORQUAY Strand dep	0940	-
Parkhill Road	0944	-
Living Coasts	0945	-
Devonshire Hotel/Daddyhole Rd	0946	-

Return journeys after 1000 via Services 61 or 62.



i Passenger Information **01803 666736**



Traveline 0871 200 2233 Calls cost 10p per minute

TORQUAY Middle Warberry Road - TORBAY HOSPITAL

via Town Centre, St Marychurch & The Willows



64

65

Mondays to Saturdays except Public Holidays

	65 MF	64	65	64	65	64	65	64	65	64	65 MF	65 S
Middle Warberry Road	-	0820	0920	1020	1120	1220	1320	1420	1520	1620	1720	1720
Wellswood St Matthias	-	0825	0925	1025	1125	1225	1325	1425	1525	1625	1725	1725
Haldon Road	-	0832	0932	1032	1132	1232	1332	1432	1532	1632	1732	1732
Meadfoot Cross	-	0834	0934	1034	1134	1234	1334	1434	1534	1634	1734	1734
Hesketh Crescent	-	0836	0936	1036	1136	1236	1336	1436	1536	1636	1736	1736
TORQUAY Strand, Harbourside	-	0843	0943	1043	1143	1243	1343	1443	1543	1643	1743	1743
Castle Circus Union Street	0751	0849	0949	1049	1149	1249	1349	1449	1549	1649	1749	-
Parkhurst Road	-	0854	-	1054	-	1254	-	1454	-	1654	-	-
Market Street	0753	-	0951	-	1151	-	1351	-	1551	-	1751	-
Quinta Road Top	0801	-	0959	-	1159	-	1359	-	1559	-	1759	-
Lyme View Road	0804	-	1002	-	1202	-	1402	-	1602	-	1802	-
St Albans Road	0807	-	1005	-	1205	-	1405	-	1605	-	1805	-
St Marychurch Town Hall	-	-	1008	-	1208	-	1408	-	1608	-	1808	-
Truro Avenue	-	-	1012	-	1212	-	1412	-	1612	-	1812	-
Hele Cross	-	0857	1014	1057	1214	1257	1414	1457	1614	1657	1814	-
The Willows	-	-	1018	-	1218	-	1418	-	1618	-	1818	-
Osprey Drive	-	-	1023	-	1223	-	1423	-	1623	-	1823	-
TORBAY HOSPITAL Main Entrance	0817	0902	1030	1102	1230	1302	1430	1502	1630	1702	1830	-

71

This timetable may be subject to improvement during the period of this publication

Route details: Torquay Middle Warberry Road, Lower Warberry Road, Babbacombe Road, Asheldon Road, Ilsham Road, Higher Erith Road, Middle Lincombe Road, Ridgeway, Higher Lincombe Road, Haldon Road, Ridgeway, Middle Lincombe Road, Higher Woodfield Road, Meadfoot Sea Road, Parhill Road, Torwood Street, Strand, Cary Parade, Fleet Walk, Abbey Road, Tor Hill Road, Union Street, Laburnum Row, East Road, Newton Road, Upton Road, Teignmouth Road, St Vincent Road, Parkhurst Road, Cricketfield Road, Barton Road, Hele Road, Torbay Hospital Maternity Unit, Main Entrance, Hele Road, Barton Road, Cricketfield Road, Parhurst Road, St Vincent Road, Barton Road, Newton Road, Upton Road, Lymington Road, Union Street, Tor Hill Road, Abbey Road, Fleet Walk, Cary Parade, Strand, Torwood Street, Parkhill Road, Meadfoot Sea Road, Higher Woodfield Road, Middle Lincombe Road, Ridgeway, Higher Lincombe Road, Haldon Road, Ridgeway, Higher Erith Road, Ilsham Road, Asheldon Road, Babbacombe Road, Higher Warberry Road, Torquay Middle Warberry Road.

MF - Monday to Friday
S - Saturdays only



TORBAY HOSPITAL - TORQUAY Middle Warberry Road via The Willows, St.Marychurch & Town Centre



Mondays to Saturdays except Public Holidays

	65	65	65	64	65	64	65	64	65	64	65
	MF										
TORBAY HOSPITAL Main Ent	0710	0820	0908	1036	1108	1236	1308	1436	1508	1636	1708
Osprey Drive	0717	0827	0915	-	1115	-	1315	-	1515	-	1715
The Willows	0722	0832	0920	-	1120	-	1320	-	1520	-	1720
Hele Cross	0726	0836	0924	1041	1124	1241	1324	1441	1524	1641	1724
Truro Avenue	0728	0838	0926	-	1126	-	1326	-	1526	-	1726
St Marychurch Town Hall	0732	0842	0930	-	1130	-	1330	-	1530	-	1730
St Albans Road	0734	0844	0932	-	1132	-	1332	-	1532	-	1732
Lyme View Road	0738	0848	0936	-	1136	-	1336	-	1536	-	1736
Quinta Road Top	0741	0851	0939	-	1139	-	1339	-	1539	-	1739
Parkhurst Road	-	-	-	1043	-	1243	-	1443	-	1643	-
Castle Circus Union Street	0749	0859	0947	1047	1147	1247	1347	1447	1547	1647	1747
TORQUAY Strand, Debenhams	-	0906	0954	1054	1154	1254	1354	1454	1554	1654	1754
Hesketh Crescent	-	-	1001	1101	1201	1301	1401	1501	1601	1701	1801
Meadfoot Cross	-	-	1003	1103	1203	1303	1403	1503	1603	1703	1803
Haldon Road	-	-	1007	1107	1207	1307	1407	1507	1607	1707	1807
Ilsham Road Post Office	-	0912	1012	1112	1212	1312	1412	1512	1612	1712	1812
Middle Warberry Road	-	0917	1017	1117	1217	1317	1417	1517	1617	1717	1817

This timetable may be subject to improvement during the period of this publication

Route Details: Service 65 from TORQUAY via Middle Warberry Road, Lower Walberry Road, Babbacombe Road, Asheldon Road, Ilsham Road, Higher Erith Road, Middle Lincombe Road, Ridgeway, Higher Lincombe Road, Haldon Road, Ridgeway, Middle Lincombe Road, Higher Woodfield Road, Meadfoot Sea Road, Parkhill Road, Torwood Street, Strand, Cary Parade, Fleet Walk, Abbey Road, Tor Hill Road, Union Street, Market Street, Princes Road, Hoxton Road, Ellacombe Church Road, St. Marychurch Road, Bronshill Road, Windsor Road, Quinta Road, Reddenhill Road, Lyme View Road, Locks Hill, Perrenville Road, Reddenhill Road, St. Annes Road, St Albans Road, Babbacombe Road, Manor Road, Westhill Road, Hele Road, Truro Avenue, Litchfield Avenue, Salisbury Avenue, Hele Road, Barton Hill Road, Barton Hill Way, Browns Bridge Road, Riviera Way, Newton Road, Cadewell Lane to TORBAY HOSPITAL. Returns from TORBAY HOSPITAL via Cadewell Lane, Newton Road, Riviera Way, Browns Bridge Road, Centernary Way, Osprey Drive, Condor Drive, The Willows, Brown Bridge Road, Barton Hill Way, Barton Hill Road, Hele Road, Salisbury Avenue, Lichfield Avenue, Truro Avenue, Hele Road, Westhill Road, St. Marychurch Road, Babbacombe Road, St. Albans Road, St. Annes Road, Reddenhill Road, Perrenville Road, Locks Hill, Lyme View Road, Reddenhill Road, Quinta Road, Windsor Road, Bronshill Road, St. Marychurch Road, Union Street, Fleet Walk, Cary Parade, Strand, Torwood Street, Parkhill Road, Meadfoot Sea Road, Higher Woodfield Road, Middle Lincombe Road, Ridgeway, Higher Lincombe Road, Haldon Road, Ridgeway, Middle Lincombe Road, Higher Erith Road, Ilsham Road, Asheldon Road, Babbacombe Road, Higher Warberry to Middle Warberry Road.

MF - Monday to Friday
S - Saturdays only

72

TORQUAY (Castle Circus) - PAIGNTON (Library) via Torquay Strand, Torquay Sea Front & Preston

The Devon and Dorset Group



Operates on Boxing Day, Monday 26th December 2011 only

TORQUAY Castle Circus	-	1050	1150	1250	1350	1450	1550
Torquay Strand	1000	1100	1200	1300	1400	1500	1600
PAIGNTON Library	1015	1115	1215	1315	1415	1515	1615**
PAIGNTON Library	1017	1117	1217	1317	1417	1517	
Paignton Torbay Road	1022	1122	1222	1322	1422	1522	
Torquay Cary Parade	1035	1135	1235	1335	1435	1535	
TORQUAY Castle Circus	1043	1143	1243	1343	1443	1543	

73

** Continues to Paignton, Torbay Road on request of passengers onboard at Paignton Library

This is a FREE service operated by The Devon & Dorset Group as a community service to local people and visitors alike, travel is provided free of charge and we plan to use a PRIVATELY owned preserved bus.

Route (outwards) – Union Street, Pimlico, Fleet Walk, The Strand, Torbay Road, Seaway Road, Eugene Road, Paris Road, Torquay Road, Hyde Road, Great Western Way.

Route (inwards) – Great Western Way, Dartmouth Road, Sands Road, Esplanade Road, Torbay Road, Great Western Way, Dartmouth Road, Totnes Road, Torquay Road, Torbay Road, Cary Parade, Fleet Street, Abbey Road, Tor Hill Road, Union Street.



NEWTON ABBOT - Torbay Hospital - Foxhole - South Devon College - BRIXHAM (66)

Includes (66A) St.Marychurch - Hospital - Foxhole - South Devon College
 (66B) Torquay Grammar School - South Devon College
 (66C) Cuthbert Mayne School - Foxhole - Goodrington



Route details: Service 66 NEWTON ABBOT Sherborne Rd, Market St, Highweek Way, Halcyon Rd, Kingsteignton Rd, The Avenue, Station Rd, Torquay Rd, Penn Inn Rdbt, Torquay Rd, Newton Rd, Kingskerswell, Torquay Rd, Riviera Way, Newton Rd journeys from the Willows operate via Browns Bridge Road and Riviera Way, Cadewell Lane, Torbay Hospital, Cadewell Lane, Shiphay Lane, Shiphay Ave, Marldon Rd, Helevoetsluis Way, Five Lanes Road, Vicarage Rd, Churscombe Rd, Marldon Rd, Smallcombe Rd, Foxhole Rd, Kings Ash Rd, Waterleat Rd, Totnes Rd, Tweenaway Cross, Brixham Rd, Roselands Drive, Brixham Rd, Long Rd, Goodrington Rd, Davies Ave, Gibson Rd, Hookhills Rd, Hunters Tor Drive, Brixham Rd, Dartmouth Rd, New Rd, Monksbridge Rd, Greenover Rd, Burton St, Bolton St, BRIXHAM Bolton Cross. Service 66A operates from St Marychurch to South Devon College. Service 66B operates from Torquay Grammar School to South Devon College. Service 66C provides school service for Cuthbert Mayne School.

Mondays to Fridays except Public Holidays

	66	66	66	66A	66	66	66	66	66	66	66	66	66C	66B	66	66	66	66A	
					ST	SH						ST	ST	ST	SH				
74 NEWTON ABBOT Sherborne Rd C	-	0702	0732	-	-	0905	0905	0955	55	1255	1355	1455	-	-	-	1605	1712	-	
Newton Abbot Railway Stn.	-	0707	0737	-	-	0910	0910	1000	00	1300	1400	1500	-	-	-	1610	1717	-	
Kingskerswell Arch	-	0717	0749	-	-	0922	0922	1012	12	1312	1412	1512	-	-	-	1622	1729	-	
St Marychurch Manor Rd	-	-	-	0742	-	-	-	-	-	-	-	-	-	-	-	-	-	1823	
Watcombe Moor Lane	-	-	-	0746	-	-	-	-	-	-	-	-	-	-	-	-	-	1827	
Moor Lane, Swedwell Road	-	-	-	0748	-	-	-	-	-	-	-	-	-	-	-	-	-	1830	
Prince of Orange	-	-	-	0751	-	-	-	-	-	-	-	-	-	-	-	-	-	1833	
The Willows	-	-	-	0756	-	-	-	-	-	-	-	-	-	-	1600	-	-	1838	
Scotts Bridge	-	0723	0755	0758	-	0928	0928	1018	18	1318	1418	1518	-	-	1605	1628	1735	1840	
Cuthbert Mayne School	-	-	-	-	-	-	-	-	-	-	-	-	1530	-	-	-	-	-	
Hele Cross	-	-	-	-	-	-	-	-	-	-	-	-	1533	-	-	-	-	-	
Old Woods Hill (Top)	0613	-	-	-	-	-	-	-	Then	-	-	-	-	-	-	-	-	-	
Hospital, Main Entrance	0620	0730	0800	0802	-	0934	0934	1024	at	24	1324	1424	1524	-	-	1611	1634	1741	1844
Newton Road Focus	-	-	SDC	-	-	-	-	-	these	-	until	-	-	-	1535	-	-	-	-

Torquay Grammar School	-	-	-	0806	-	0938	0938	1028	times	28	1328	1428	1528	-	1610	1615	1638	1745	1848
Shiphay Avenue, Dairy Hill	0624	0734	-	-	-	-	-	-	each	-	-	-	-	1538	-	-	-	-	-
Marldon Five Lanes	0630	0740	-	0813	-	0944	0944	1034	hour	34	1334	1434	1534	1545	1617	1621	1644	1751	1853
Foxhole Rd, The Entertainer	-	-	-	0819	-	-	-	1040		40	1340	1440	1540	1551	1623	1627	1650	1757	1858
Great Parks Road	0634	0744	-	0821	-	0948	0948	1042		42	1342	1442	1542	1553	1625	1629	1652	1759	1900
Waterleat Road Paignton CC	-	-	-	0825	-	-	0950	1044		44	1344	1444	1544	-	-	1631	1654	1801	-
Totnes Rd for Paignton Zoo	-	-	-	0827	-	-	0952	1046		46	1346	1446	1546	-	-	1633	1656	1803	-
Brixham Road Bookers	0637	0747	-	0831	-	0951	0954	1048		48	1348	1448	1548	1556	1628	1635	1658	1805	1903
Roselands Dr. Goodstone Way	-	-	-	0834	-	-	-	1050		50	1350	1450	1550	1558	1630	1637	1700	1807	1905
Roselands Dr. Grange View	-	-	-	-	-	-	-	-		-	-	-	-	1601	1633	-	-	-	-
South Devon CFE Long Road	0642	0752	-	0844	-	0956	0959	1055		55	1355	1455	1555	-	1637	1642	1705	1812	1910
South Devon CFE Long Road	-	-	-	-	0900	1000	1000	1100		00	1400	-	-	-	-	-	-	-	-
Goodrington Road Methodist Churc	-	-	-	-	-	-	-	-		-	-	-	-	1609	-	-	-	-	-
Hunters Tor Drive	-	-	-	-	0907	1007	1007	1107		07	1407	-	-	-	-	-	-	-	-
Monksbridge Road	-	-	-	-	0914	1014	1014	1114		14	1414	-	-	-	-	-	-	-	-
BRIXHAM Bolton Cross	-	-	-	-	0921	1021	1021	1121		21	1421	-	-	-	-	-	-	-	-

ST - Schooldays

SH - School Holidays

SDC - Ensure connection at Torbay Hospital with 0802 service 66A to South Devon College

BRIXHAM - South Devon College - Foxhole - Torbay Hospital - NEWTON ABBOT (66)

Includes (66A) South Devon College - Foxhole - Hospital - St.Marychurch
 (66B) South Devon College - Torquay Grammar School - Newton Abbot
 (66C) Goodrington - Foxhole - Cuthbert Mayne School



For roads served, see page 74

Mondays to Fridays except Bank Holidays

76

	66	66C ST	66 SH	66B ST	66	66	66	66	66 SH	66 ST	66	66	66 Coll	66A	66	66		
Brixham Bolton Cross	-	-	-	-	-	0931	31	1331	1431	1431	-	-	-	-	-	-		
Churston Golf Club	-	-	-	-	-	0937	37	1337	1437	1437	-	-	-	-	-	-		
Hunters Tor Drive	-	-	-	-	-	0940	40	1340	-	1440	-	-	-	-	-	-		
Goodrington Road Methodist Churc	-	0744	-	-	-	-	-	-	-	-	-	-	-	-	-	-		
South Devon CFE Long Road	-	-	-	-	-	0948	48	1348	1442	1448	-	-	-	-	-	-		
South Devon CFE Long Road	0645	-	0800	0800	0855	0951	51	1351	1445	1451	1515	1610	1635	1710	1815	1915		
Grange View	-	0749	-	0804	-	-	-	-	-	-	-	-	-	-	-	-		
Roselands Drive	-	0752	0803	0807	0858	0954	54	1354	-	1454	1518	1613	1638	1713	1818	1918		
Brixham Road Bookers	0649	0755	0806	0810	0901	0957	57	1357	1449	1457	1521	1616	1641	1716	1821	1921		
Totnes Rd for Paignton Zoo	-	-	0810	-	0905	1001	01	1401	-	1501	1525	1620	1645	1720	1825	1925		
Waterleat Road Paignton CC	-	-	0812	-	0907	1003	03	1403	-	1503	1527	1622	1647	1722	1827	1927		
Kings Ash Road Colley End Road	0652	0758	0814	0815	0909	1005	05	1405	1452	1505	1529	1624	1649	1724	1829	1929		
Foxhole Rd, The Entertainer	-	0802	0817	0818	0912	1008	08	1408	-	1508	1532	1627	1652	1727	1832	1932		
Marldon Vicarage Road	-	0810	0823	-	0918	1014	14	1414	-	1514	1538	1633	1658	1733	1838	1938		
Shiphay Avenue Dairy Hill	0702	0815	-	-	-	-	Then	-	-	-	-	-	-	-	-	-		
Torquay Grammar School	-	-	0828	0834	0923	1019	at	19	1419	-	1519	1543	1638	1703	1738	1843	1943	
Hospital, Main Entrance	-	-	0834	0840	0929	1025	these	25	until	1425	-	1525	1549	1644	1709	1744	1849	1949

Torquay Community College	-	0818	-	-	-	-	times	-	-	-	-	-	-	-	-	-	
Cuthbert Mayne School	-	0830	-	-	-	-	each	-	-	-	-	-	-	-	-	-	
Scotts Bridge	-	-	0836	0842	0931	1027	hour	27	1427	-	1527	1551	1646	1711	1746	-	1951
The Willows	-	-	-	-	-	-	-	-	-	-	-	1555	-	-	1750	-	-
Prince of Orange	-	-	-	-	-	-	-	-	-	-	-	-	-	-	1754	-	-
Watcombe Post Office	-	-	-	-	-	-	-	-	-	-	-	-	-	-	1758	-	-
Watcombe Moor Lane	-	-	-	-	-	-	-	-	-	-	-	-	-	-	1801	-	-
St Marychurch Chilcote Memorial	-	-	-	-	-	-	-	-	-	-	-	-	-	-	1807	-	-
Kingskerswell Arch	0713	-	0840	0847	0935	1031	-	31	1431	1505	1531	-	1650	1715	-	-	1955
Newton Abbot Railway Strn.	0719	-	0847	0854	0942	1040	-	40	1440	1514	1540	-	1659	1724	-	-	2004
NEWTON ABBOT Sherborne Rd C	0726	-	0855	0902	0950	1048	-	48	1448	1520	1548	-	1707	1732	-	-	2012

77

- ST** - Schooldays
- SH** - School Holidays
- Coll** - College Days



Photo by James Herkes



BRIXHAM - Paignton - Torbay Hospital - THE WILLOWS (67)

BRIXHAM - South Devon College - Paignton - PRESTON (67C)



Route details: BRIXHAM New Rd, Lindthorpe Way, Northfields Lane, North Furzeham Rd, Overgang Rd, The Quay, Middle St, Bank Lane, Market St, Bolton St, Rea Barn Rd, Edinburgh Rd, Penn Meadows, Wishings Rd, Briseham Rd, St Marys Hill, Briseham Rd, Castor Rd, Upton Manor Rd, Milton St, Summer St, Chestnut Drive, Bellever Tor Drive, Summercourt Way, Summer Lane, Mathill Rd, Monksbridge Rd, Brixham Rd, Dartmouth Rd, PAIGNTON Bus Station, Great Western Way, Dartmouth Rd, Torquay Rd, Cecil Rd, Colley End Rd, Marldon Rd, Marldon Way, Preston Down Rd, Ocombe Farm, Hellevoetsluis Way, Marldon Rd, Shiphay Ave (certain journeys via Grammar School), Shiphay Lane, Newton Rd, Lowes Bridge, TORBAY Hospital, Cadewell Lane, Newton Rd, Riviera Way, Browns Bridge Rd, THE WILLOWS.

Mondays to Fridays (Except Public Holidays)

Saturdays

	67	67	67	67	67	67		67C	67C	67	67	67C	
		SH	ST					SH	ST			CD	
BRIXHAM Northfields Lane	-	0745	0745	-	-	1025		1525	1625	1633	1755	1855	2020
Brixham, Bank Lane	0655	0752	0752	-	0932	1032		1532	1632	1640	1802	1902	2027
Sharkham Village	0700	0800	0800	-	0940	1040		1540	1640	1647	1810	1910	2035
Summercourt Way Shops	0708	0808	0808	-	0948	1048	Then	1548	1648	1653	1818	1918	2043
Churston, Golf Club	0713	0813	0813	-	0953	1053	every	1553	1653	1658	1823	1923	2048
South Devon College	-	-	-	0850	-	-	hour	-	1710	1710	-	-	2053
Waterside Shops	0717	0817	0817	0857	0957	1057	until	1557	1717	1717	1827	1927	-
PAIGNTON Bus Stn arr	0721	0821	0821	0901	1001	1101		1601	1721	1721	1831	1931	-
PAIGNTON Bus Stn dep	0725	0825	0825	0905	1005	1105		1605	1725	1725	-	-	-
Marldon Rd PO	0732	0832	0832	0912	1012	1112		1612	A	A	-	-	-
Ocombe Farm	-	0835	0835	0915	1015	1115		1615	-	-	-	-	-
Torquay Grammar School	-	-	0842	-	-	-		-	-	-	-	-	-
Torbay Hospital	0745	0848	0850	0928	1028	1128		1628	-	-	-	-	-
THE WILLOWS Shopping	-	0855	0857	0935	1035	1135		1635	-	-	-	-	-

67		
1055	ST	- School Terms
1102	SH	- School Holidays
1112	CD	- College Days
1118	A	- Continues as service 61c to Preston,
1123		Livermead & Chelston
-		
1127		
1131		
1135		This service is financially supported by
1142		Torbay Council
1145		
-		The Saturday service is funded by
1158		Marks & Spencers.
1205		

Passenger Information **01803 666736**



Traveline 0871 200 2233 Calls cost 10p per minute



THE WILLOWS - Torbay Hospital - Paignton - **BRIXHAM (67)**
PRESTON - South Devon College - Paignton - **PRESTON (67C)**
THE WILLOWS - Torbay Hospital - Paignton - **SOUTH DEVON COLLEGE (60C)**



For roads served, see page 78

Mondays to Fridays (Except Public Holidays)

	60C	67	67	67	67	67	67	67	67	67C	67C
				SH	ST					CD	CD
THE WILLOWS Shopping	-	0857	0940	1440	1540	1540	1710	-	-	-	-
Torbay Hospital	0745	0848*	0947	1447	1547	1547	1717	-	-	-	-
Torquay Grammar School	-	-	-	-	-	1600	-	-	-	-	-
Occombe Farm	-	-	0959	1459	1559	1607	1729	-	-	-	-
Marldon Rd PO	-	0908	1002	Then	1502	1602	1610	1732	-	-	-
PAIGNTON Bus Stn arr	0830	0915	1009	every	1509	1609	1617	1739	-	-	-
PAIGNTON Bus Stn dep	0832	0917	1012	hour	1512	1612	1620	1742	1842	1942	-
Waterside Shops	0836	0921	1016	until	1516	1616	1624	1746	1846	1946	-
South Devon College arr	0843	-	-	-	-	-	-	-	-	1953	-
South Devon College dep	-	-	-	-	-	-	-	-	-	2010	2115
Churston, Golf Club	-	0925	1020	1520	1620	1628	1750	1850	2015	2120	R
Northfields Lane	-	-	1025	1525	1625	1633	1755	1855	2020	2125	R
Brixham Bank Lane	-	0932	1032	1532	1632	1640	1802	1902	2027	2132	R
Sharkham Village	-	0940	1040	1540	1640	1647	1810	1910	2040	2139	R
BRIXHAM Summercourt Way Shops	-	0948	1048	1548	1648	1653	1818	1918	2048	2147	R

79

ST - School terms **SH** - School Holidays * - Serves Torbay Hospital at stated time before The Willows

Saturdays

- 67
- 1430
- 1437
-
- 1449
- 1452
- 1459
- 1502
- 1506
-
-
- 1510
- 1515
- 1522
- 1530
- 1538



Photo by James Herkes

The Saturday service is funded by Marks & Spencers.



CD - College Terms only **R** - Serves these points on request only.

Passenger Information **01803 666736**



Traveline 0871 200 2233 Calls cost 10p per minute

PLYMOUTH - Totnes - Paignton - TORQUAY (X80)
DARTMOUTH - Totnes - Paignton - TORQUAY (X81)



Mondays to Saturdays except Public Holidays

	X81 NS	X80	X80 g	X80 SD	X81	X80 CHS	X80 CHS/g	X80 CD	X80	X81	X80	X80 SSH/g	X80 SD	X81	X80	X80 g	X81 SSH/g	X81 SSH/g	X81 SD	X80	
PLYMOUTH Bus Station	-	-	0555	0620	-	-	0700	0700	-	-	-	0745	0740	-	-	0810	-	-	0845	-	-
Ivybridge, Town Hall	-	-	0626	0642	-	-	0722	0722	-	-	-	0807	0803	-	-	0832	-	-	-	-	-
South Brent, London Inn	-	-	0637	0653	-	-	0733	0733	-	-	-	0818	0814	-	-	0843	-	-	0913	-	-
Dartington, Shinnars Bridge	-	-	0653	0709	-	-	0749	0749	-	-	-	0834	0830	-	-	0859	-	-	0929	-	-
Dartmouth Pontoon	-	-	-	-	0705	-	-	-	-	0755	-	-	-	0755	-	-	0850	-	-	-	-
King Edward VI School	-	-	-	-	-	-	-	-	-	-	-	-	0837	-	-	0902	-	-	0932	-	-
Totnes Station	-	-	0657	0713	0743	-	0753	0753	-	0833	-	0838	0839	0840	-	0903	0928	-	0933	-	-
Totnes opp Royal Seven Star Hotel	0540	-	0700	0716	0745	-	0755	0755	-	0835	-	0840	0841	0842	-	0910	0935	-	0940	0940	-
Higher Westonfields	-	-	0705	0721	-	-	0805	0805	-	-	-	0850	0850	-	-	0915	-	-	-	-	-
Falcon Park	0550	-	0710	0726	-	-	0810	0810	-	-	-	0855	0855	-	-	0920	-	-	0950	0950	-
Collation St Mary, Parkers Arms	-	-	0713	0729	-	-	0813	0813	-	-	-	0858	0858	-	-	0923	-	-	0953	0953	-
Paignton Zoo	0555	-	0715	0731	-	-	0815	0835	-	-	-	0900	0900	-	-	0925	-	-	0955	0955	-
Paignton Bus Station arr	0600	-	0720	0737	-	-	0821	0841	-	-	-	0906	0906	-	-	0931	-	-	1001	1001	-
Paignton Bus Station dep	0600	0720	-	-	-	0821	-	-	0841	-	0906	-	-	-	0931	-	-	1001	-	1001	1031
TORQUAY Torbay Hotel	0611	0739	-	-	-	0840	-	-	0855	-	0925	-	-	-	0950	-	-	1020	-	1020	1050

	X80 g	X81 g	X80	X80 g	X81 g	X80	X80 g	X81 SSH/g	X81 SD	X80 SD	X80 SSH/g	X81 SD	X81 SSH/g	X80 g	X81	X81		
PLYMOUTH Bus Station	0910	-	-	10	-	-	1410	-	-	-	1505	1510	-	-	-	1610	-	-
Ivybridge, Town Hall	0932	-	-	Then at	32	-	1432	-	-	-	1527	1532	-	-	-	1632	-	-
South Brent, London Inn	0943	-	-	these	43	-	1443	-	-	-	1538	1543	-	-	-	1643	-	-
Dartington, Shinnars Bridge	0959	-	-	mins.	59	-	until	-	-	-	1554	1559	-	-	-	1659	-	-
Dartmouth Pontoon	-	0950	-	-	50	-	-	1450	1450	-	KE	KE	1530	1550	-	KE	1635	1735

King Edward VI School	1002	-	-	02	-	-	1502	-	-	-	1557	1602	-	-	-	1702	-	-	
Totnes Station	1003	1028	-	past	03	28	-	1503	1528	1536	-	1602	1603	1615	1628	-	1703	1713	1813
Totnes opp Royal Seven Star Hotel	1005	1030	-	each	05	30	-	1505	1530	1538	-	1604	1605	1617	1630	-	1705	1715	1815
Higher Westonfields	1015	-	-	hour	15	-	-	1515	-	1545	-	1615	1615	-	-	-	1715	-	-
Falcon Park	1020	1050	-		20	50	-	1520	1550	1550	-	1620	1620	1635	1650	-	1720	-	-
Collation St Mary, Parkers Arms	1023	1053	-		23	53	-	1523	1553	1553	-	1623	1623	1638	1653	-	1723	-	-
Paignton Zoo	1025	1055	-		25	55	-	1525	1555	1555	-	1625	1625	1640	1655	-	1725	-	-
Paignton Bus Station arr	1031	1101	-		31	01	-	1531	1601	1601	-	1631	1631	1646	1701	-	1731	-	-
Paignton Bus Station dep	-	1101	1131		-	01	31	-	1601	1601	1631	-	-	1646	1701	1731	-	-	-
TORQUAY Torbay Hotel	-	1120	1150		-	20	50	1550	1620	Ū	1650	-	-	1705	1720	1750	-	-	-

X80 X80 X80 X80 X80 X80
g g g

18 PLYMOUTH Bus Station	-	1725	-	1935	-	-
Ivybridge, Town Hall	-	1747	-	2006	-	-
South Brent, London Inn	-	1758	-	2017	-	-
Dartington, Shinnars Bridge	-	1814	-	2033	-	-
King Edward VI School	-	1817	-	-	-	-
Dartmouth Pontoon	-	-	-	-	-	-
Totnes Station	-	1818	-	2037	-	-
Totnes opp Royal Seven Star Hotel	-	1820	-	2039	-	2215
Higher Westonfields	-	1830	-	-	-	2220
Falcon Park	-	1835	-	2050	-	2225
Collation St Mary, Parkers Arms	-	1838	-	2053	-	2228
Paignton Zoo	-	1840	-	2055	-	2230
Paignton Bus Station arr	-	1846	-	2100	-	2235
Paignton Bus Station dep	1846	-	2100	-	2235	-
TORQUAY Torbay Hotel	1905	-	2116	-	2251	-

NS - Not Saturdays

g - This journey has a guaranteed connection at Paignton

CD - College Days only

SD - School Days only

SSH - Saturdays and School Holidays only

• - Serves South Devon College at 0825

Ū - Continues to Dartmouth Road arr 1608

TORQUAY - Paignton - Totnes - PLYMOUTH (X80)
TORQUAY - Paignton - Totnes - DARTMOUTH (X81)



Mondays to Saturdays except Bank Holidays

	X80	X80 SD	X80	X80	X81	X80	X81	X80	X80	X80	X80 CHS	X80 CD	X80	X80	X80	X80	X80	X80	
TORQUAY Strand	0615	NS	-	0745	0905	0930	1000	30	00	1600	1630	-	1700	1730	1800	1910	2134	2305	
Cherrybrook	-	0752	-	-	-	-	-	-	-	-	-	-	-	-	-	-	-	-	
PAIGNTON Bus Stn arr	0630	NS	0800	0805	0925	0950	1020	50	20	1620	1645	-	1720	1745	1820	1926	2150	2321	
PAIGNTON Bus Stn dep	0630	0800	0805	0935	0950	1020	Then	50	20	1620	1650	1645	1720	1750	1820	1926	2150	2321	
Paignton Zoo	0635	0805	0810	0940	0955	1025	at	55	25	1625	1655	1650	1725	1755	1825	1931	2155	2326	
Collaton St Mary, Parkers Arms	0637	0807	0812	0942	0957	1027	these	57	27	1627	1657	1712	1727	1757	1827	1933	2157	2328	
Falcon Park	0640	0810	0815	0945	1000	1030	mins	00	30	until	1630	1700	1715	1730	1800	1830	1936	2200	2331
Higher Westonfields	-	-	0820	0950	-	1035	past	-	35	1635	-	1720	1735	-	1835	1941	2205	2336	
TOTNES , Royal Seven Stars	0650	0820	0825	0955	1010	1040	each	10	40	1640	1710	1725	1740	1810	1840	1946	2210	2341	
Totnes Station Approach	0652	-	0827	1002	-	1047	hour	-	47	1647	1717	1730	1747	1817	1847	1950	-	2345	
Swallowfield, King Edward VI Sch	0653	0825	0830	1003	-	1048	-	48	1648	1718	1731*	1748	1818	1848	1951	-	2346		
Harbertford Bridge	-	-	-	-	1028	-	28	-	-	-	-	-	-	-	-	-	-	-	
Halwell, Old Inn	-	-	-	-	1033	-	33	-	-	-	-	-	-	-	-	-	-	-	
Dartmouth Community College	-	-	-	-	-	-	-	-	-	-	-	-	-	-	-	-	-	-	
DARTMOUTH Pontoon	-	-	-	-	1100	-	00	-	-	-	-	-	-	-	-	-	-	-	
Dartington, Shinnars Bridge	0656	-	0833	1006	-	1051	-	51	1651	1721	1734	1751	1821	1851	1953	-	2348		
South Brent, London Inn	0712	-	0849	1022	-	1107	-	07	1707	1737	1750	1807	1837	1907	2005	-	2400		
Ivybridge, Town Hall	0723	-	0900	1033	-	1118	-	18	1718	1748	1801	1818	1848	1918	2016	-	0011		
Plympton	0740	-	-	-	-	-	-	-	-	-	-	-	-	-	-	-	-	-	
PLYMOUTH Bus Station	0754	-	0923	1056	-	1141	-	41	1741	1810	1829	1841	1910	1941	2035	-	0027		

NS - Not Saturdays
SD - Schooldays Only
CHS - College Holidays and Saturdays
CD - College Days only
 * - Time at King Edward VI Community College



TORQUAY - Paignton - Totnes - PLYMOUTH PLYMOUTH - Totnes - Paignton - TORQUAY

First 



Sundays and Public Holidays

TORQUAY Torbay Hotel	1000	1200	1400	1600	1800	2000
The Strand	1005	1205	1405	1605	1805	2005
PAIGNTON Bus Station arr	1021	1221	1421	1621	1821	2021
PAIGNTON Bus Station dep	1021	1221	1421	1621	1821	2021
Paignton Community College	1026	1226	1426	1626	1826	2026
Parkers Arms	1028	1228	1428	1628	1828	2028
Falcon Park	1031	1231	1431	1631	1831	2031
Higher Westonfields	1036	1236	1436	1636	1836	2036
⊞ Opp Tourist Information Ctr arr	1041	1241	1441	1641	1841	2041
Opp Tourist Information Ctr dep	1042	1242	1442	1642	1842	2042
Totnes Station Approach	1044	1244	1444	1644	1844	2044
King Edward VI School	1045	1245	1445	1645	1845	2045
Shinners Bridge	1048	1248	1448	1648	1848	2048
London Inn	1104	1304	1504	1704	1904	2104
Barbican Approach	1144	1344	1544	1744	1944	2144
Viaduct	1148	1348	1548	1748	1948	2148
BRETONSIDE Bus Station	1150	1350	1550	1750	1950	2150

BRETONSIDE Bus Station	0817	1010	1210	1410	1610	1810
Cattedown Roundabout	0820	1013	1213	1413	1613	1813
Westward Inn	0835	1035	1235	1435	1635	1835
London Inn	0852	1052	1252	1452	1652	1852
Shinners Bridge	0908	1108	1308	1508	1708	1908
King Edward VI School	0911	1111	1311	1511	1711	1911
Totnes Station Approach	0912	1112	1312	1512	1712	1912
Opp Royal Seven Stars Hotel arr	0914	1114	1314	1514	1714	1914
Opp Royal Seven Stars Hotel dep	0915	1115	1315	1515	1715	1915
Higher Westonfields	0920	1120	1320	1520	1720	1920
Falcon Park	0925	1125	1325	1525	1725	1925
Parkers Arms	0928	1128	1328	1528	1728	1928
Paignton Zoo	0930	1130	1330	1530	1730	1930
PAIGNTON Bus Station arr	0935	1135	1335	1535	1735	1935
PAIGNTON Bus Station dep	0935	1135	1335	1535	1735	1935
Preston Shelter	0944	1144	1344	1544	1744	1944
TORQUAY Torbay Hotel	0951	1151	1351	1551	1751	1951



NEWTON ABBOT - Ashburton - Buckfastleigh - Totnes - PAIGNTON



LOW
FLOOR
BUS



For roads served, see page 87

Mondays to Fridays except Public Holidays

88C

ST SH SH ST ST SH

NEWTON ABBOT Sherborne Road	-	0730	-	0730	0830	0840	0940	40	1340	1440	1540	1650	1750		
Bickington Cross	-	0740	-	0740	0840	0850	0950	50	1350	1450	1550	1700	1800		
South Dartmoor College	-	-	-	-	0850	-	-	-	-	-	-	-	-		
Ashburton Bull Ring	0730	0748	-	0748	0858	0858	0958	58	1358	1458	1558	1708	1808		
Dart Bridge	0736	0754	-	0754	0904	0904	1004	04	1404	1504	1604	1714	1814		
Buckfast Abbey Hr Mill Lane	0739	0757	-	0757	0907	0907	1007	Then	07	1407	1507	1607	1717	1817	
Buckfastleigh Woodholme Car Park	0746	0804	-	0805	0914	0914	1014	at	14	1414	1514	1614	1724	1824	
Dart Bridge	0750	0808	-	0813	0918	0918	1018	these	18	until	1418	1518	1618	1728	1828
Dartington Shimmers Bridge	0800	0818	-	0823	0928	0928	1028	times	28		1428	1528	1628	1738	1838
Totnes King Edward VI School	-	-	-	0828	-	-	-	each	-		-	-	-	-	-
Totnes opp Royal Seven Stars	0810	0826	0830	0836	0936	0936	1036	hour	36		1436	1536	1636	1746	1846
Totnes, Dukes Road	0815	-	0835	-	0941	0941	1041		41		1441	-	-	1751	1851
Collaton St Mary Parkers Arms	0822	-	0842	-	0948	0948	1048		48		1448	-	-	1758	1858
Totnes Rd for Paignton Zoo	-	-	0845	-	0951	0951	1051		51		1451	-	-	1801	1901
Long Road South Devon CFE	0842	-	-	-	-	-	-		-		-	-	-	-	-
PAIGNTON Bus Station arr	0854	-	0852	-	0958	0958	1058		58		1458	-	-	1808	1908

ST - Schooldays
SH - School Holidays



NEWTON ABBOT - Ashburton - Buckfastleigh - Totnes - PAIGNTON



LOW
FLOOR
BUS



For roads served, see page 87

Saturdays

NEWTON ABBOT Sherborne Road	0730	0840	0940	1040	1140	1240	40	1540	1650	1750
Bickington Cross	0740	0850	0950	1050	1150	1250	50	1550	1700	1800
Ashburton Bull Ring	0748	0858	0958	1058	1158	1258	58	1558	1708	1808
Dart Bridge	0754	0904	1004	1104	1204	1304	Then 04	1604	1714	1814
Buckfast Abbey Hr Mill Lane	0757	0907	1007	1107	1207	1307	at 07	1607	1717	1817
Buckfastleigh Woodholme Car Park	0804	0914	1014	1114	1214	1314	these 14	1614	1724	1824
Dart Bridge	0808	0918	1018	1118	1218	1318	times 18	until 1618	1728	1828
Dartington Shimmers Bridge	0818	0928	1028	1128	1228	1328	each 28	1628	1738	1838
Totnes opp Royal Seven Stars	0826	0936	1036	1136	1236	1336	hour 36	1636	1746	1846
Totnes, Dukes Road	0831	0941	-	-	-	1341	41	1641	1751	1851
Collaton St Mary Parkers Arms	0838	0948	-	-	-	1348	48	1648	1758	1858
Totnes Rd for Paignton Zoo	0841	0951	-	-	-	1351	51	1651	1801	1901
PAIGNTON Bus Station arrive	0848	0958	-	-	-	1358	58	1658	1808	1908

85



Photo by James Herkes

Passenger Information **01803 664 500**



Traveline 0871 200 2233 Calls cost 10p per minute

PAIGNTON - Totnes - Buckfastleigh - Ashburton - NEWTON ABBOT



LOW
FLOOR
BUS



For roads served, see page 87

Mondays to Fridays except Public Holidays

	SH						ST SH ST						88C		
PAIGNTON Bus Station stand D	-	0720	0800	-	0915	15	1315	1415	-	-	-	-	1700	1715	
Totnes Rd for Paignton Zoo	-	0725	0805	-	0920	20	1320	1420	-	-	-	-	-	1720	
South Devon CFE Long Road	-	-	-	-	-	-	-	-	-	-	-	-	1715	-	
Collaton St Mary Parkers Arms	-	0728	0808	-	0923	23	1323	1423	-	-	-	-	1725	1723	
Totnes, Dukes Road	-	0737	0817	-	0932	Then 32	1332	1432	-	-	-	-	1734	1732	
Totnes opp Royal Seven Stars	-	0747	0822	0842	0942	at 42	1342	1442	-	1542	1542	1642	1742	1742	
Dartington Shinnars Bridge	-	0752	-	0847	0947	these 47	until 1347	1447	-	1547	1547	1647	1747	1747	
Dart Bridge	-	0801	-	0856	0956	times 56	1356	1456	-	1556	1556	1656	1756	1756	
Buckfastleigh Woodholme Car Park	0725	0808	-	0903	1003	each 03	1403	1503	-	1603	1603	1703	1803	1803	
Buckfast Abbey Hr Mill Lane	0730	0813	-	0908	1008	hour 08	1408	1508	-	1608	1608	1708	1808	1808	
Dart Bridge	0732	0815	-	0910	1010	10	1410	1510	-	1610	1610	1710	1810	1810	
Ashburton Bull Ring	0738	0821	-	0916	1016	16	1416	1516	-	1616	1616	1716	1816	1816	
South Dartmoor College	-	-	-	-	-	-	-	-	1540	-	1621	-	-	-	
Bickington Cross	0744	0827	-	0922	1022	22	1422	1522	1546	1622	1627	1722	1822	1822	
NEWTON ABBOT Sherborne Rd arr	0757	0845	-	0935	1035	35	1435	1535	1559	1635	1640	1735	1835	1835	

ST - Schooldays **SH** - School Holidays



Passenger Information **01803 664 500**



Traveline 0871 200 2233 Calls cost 10p per minute

PAIGNTON - Totnes - Buckfastleigh - Ashburton - NEWTON ABBOT



Saturdays

PAIGNTON Bus Station stand D	0725	-	0915	-	-	-	-	1315	15	1715
Totnes Rd for Paignton Zoo	0730	-	0920	-	-	-	-	1320	20	1720
Collaton St Mary Parkers Arms	0733	-	0923	-	-	-	-	1323	23	1723
Totnes, Dukes Road	-	-	0932	-	-	-	-	1332	Then	1732
Totnes opp Royal Seven Stars	0745	-	0942	1042	1142	1242	1342		at	1742
Dartington Shinnars Bridge	0750	-	0947	1047	1147	1247	1347		these	until 1747
Dart Bridge	0759	-	0956	1056	1156	1256	1356		times	1756
Buckfastleigh Woodholme Car Park	0803	0903	1003	1103	1203	1303	1403		each	03 1803
Buckfast Abbey Hr Mill Lane	0808	0908	1008	1108	1208	1308	1408		hour	08 1808
Dart Bridge	0810	0910	1010	1110	1210	1310	1410		10	1810
Ashburton Bull Ring	0816	0916	1016	1116	1216	1316	1416		16	1816
Bickington Cross	0822	0922	1022	1122	1222	1322	1422		22	1822
NEWTON ABBOT Sherborne Rd arr	0835	0935	1035	1135	1235	1335	1435		35	1835

87

Service 88

From Paignton Bus Station, via Great Western Road, Dartmouth Road, Totnes Road, Tweenaway Cross, Collaton St Mary, A385, Paignton Road, Blackpost Hill, Courtfield Road, Dukes Road, Weston Lane, Culverdale, Parkers Way, Pathfields, Totnes Bridge, Coronation Road, Station Road, Ashburton Road, A385, Shinnars Bridge, A384, Riverford Bridge, Dart Bridge Road, Strode Road, Plymouth Road, Buckfastleigh, Woodholme Car Park, Plymouth Road, Strode Road, Dart Bridge Road, Buckfast Road, Higher Mill Lane (for Buckfast Abbey), Buckfast Road, Dart Bridge, B3352, Western Road, West Street, Ashburton Bull Ring, East Street, Eastern Road, B3352, A38, Goodstone Cross, A383, Ashburton Road, Exeter Road, Highweek Street and Market Street to Newton Abbot Sherborne Road.

Service 88C

From Paignton Bus Station, via Great Western Road, Dartmouth Road, Goodrington Road, Long Road, South Devon College, Long Road, Brixham Road, Tweenaway Cross, then as Service 88 to Newton Abbot Sherborne Road



TOTNES - Coronation Road - PAIGNTON

100

**Mondays to Saturdays except Public Holidays
From 1st November 2011 until 31st March 2012**

Route details: TOTNES Coronation Rd, Totnes Bridge, Bridgetown, Bridgetown Hill, Longcombe Cross, Falcon Park, Blagdon, Collaton St Mary, Paignton Zoo, Penwill Way, Dartmouth Rd, Sands Rd, Esplanade Rd, Torbay Rd, PAIGNTON Bus Station then return Totnes Rd, Paignton Zoo, and outward route reversed to TOTNES Coronation Rd.

TOTNES (Coronation Road), dep	0930	1030	1130	1230	1430	1530	1630
Collaton St Mary, (Parkers Arms)	0938	1038	1138	1238	1438	1538	1638
Goodrington, (Dartmouth Road)	0943	1043	1143	1243	1443	1543	1643
Paignton, (Esplanade Road)	0947	1047	1147	1247	1447	1547	1647
PAIGNTON , (Bus Station, Bay E) arr	0952	1052	1152	1252	1452	1552	1652

PAIGNTON , (Bus Station, Bay E) dep	1000	1100	1200	1300	1500	1600	1700
Collaton St Mary, (Parkers Arms)	1007	1107	1207	1307	1507	1607	1707
TOTNES (Coronation Road), arr	1020	1120	1220	1320	1520	1620	1720

The 1700 departure from Paignton operates straight down the A385 Bridgetown Hill rather than via Westonfields



i Passenger Information **01803 555 872**

TORQUAY - Foxhole - Totnes KING EDWARD VI SCH

110

Mondays to Fridays during King Edward VI Sch terms

TORQUAY Cary Parade	0738	From Torquay Cary Parade.
Castle Circus Tor Hill House	0743	Via Fleet Street, Abbey Road, Tor Hill Road, Union Street, Laburnum Row, East Street, Newton Road, Shiphay Lane, Shiphay Avenue, Marldon Road, A380, Hellevoetsluis Way, Five Lanes, Vicarage Road, Churscombe Road, Marldon Road, Smallcombe Road, Foxhole Road, Kings Ash Road, Tweenaway Cross, Collaton St Mary, A385, Totnes Road, True Street, Totnes, Bridgetown Hill, Newton Abbot Road Station Road and Ashburton Road to King Edward VI School
Shiphay Avenue, Dairy Hill	0750	
Marldon Five Lanes	0758	
Foxhole Rd, The Entertainer	0804	
Collaton St Mary Parkers Arms	0812	
Falcon Park	0815	
Totnes Station Stop C	0828	
TOTNES King Edward VI School	0835	
TOTNES King Edward VI School	1540	From King Edward VI School
Falcon Park	1555	Via Ashburton Road, Station Road, Newton Abbot Road, Bridgetown Hill, True Street, A385, Totnes Road, Collaton St Mary, Tweenaway Cross, Kings Ash Road, Foxhole Road, Smallcombe Road, Marldon Road, Churscombe Road, Vicarage Road, Five Lanes, A380, Hellevoetsluis Way, Marldon Road, Shiphay Avenue, Shiphay Lane, Newton Road, Upton Road, Lymington Road, Union Street, Pimlico and Fleet Street to Torquay Strand.
Collaton St Mary Parkers Arms	1558	
Foxhole Rd, The Entertainer	1605	
Marldon Five Lanes	1611	
Shiphay Avenue, Dairy Hill	1619	
Castle Circus Library	1626	
TORQUAY Strand Debenhams	1631	



i Passenger Information **01803 664 500**

**PAIGNTON - Waterleat - Lutyens Drive
- Foxhole - PAIGNTON**



Route details: Paignton Bus Station, Great Western Road, Dartmouth Road, Torquay Road, Palace Avenue, Torquay Road, Cecil Road, Colley End Road, Clifton Road, Waterleat Avenue, Kings Ash Road, Luscombe Road, Lutyens Drive, Kings Ash Road, Spruce Way, Smallcombe Road, Barton Drive, Barton Avenue, Foxhole Road, Underidge Road, Kings Ash Road, Colley End Road, Cecil Road, Torquay Road, Hyde Road, Great Western Road, Paignton Bus Station.

Mondays to Saturdays except Public Holidays

68

	NS	S	NS		NS					
PAIGNTON Bus Stn	-	-	0900		1200	1300	1400	1500	1600	1700
Palace Avenue	-	-	0902		1202	1302	1402	1502	1602	1702
Colley End Road	-	-	0907		1207	1307	1407	1507	1607	1707
Waterleat Avenue	-	-	0909		1209	1309	1409	1509	1609	1709
Luscombe Road	0815	0907	0911	Then	1211	1311	1411	1511	1611	1711
Lutyens Drive	0817	0909	0913	every	1213	1313	1413	1513	1613	1713
Spruce Way	0819	0911	0915	hour	1215	1315	1415	1515	1615	1715
Smallcombe Road	0820	0912	0916	until	1216	1316	1416	1516	1616	1716
Barton Drive	0823	0915	0919		1219	1319	1419	1519	1619	1719
Underidge Road	0825	0917	0921		1221	1321	1421	1521	1621	1721
Colley End Road	0830	0918	0922		1222	1322	1422	1522	1622	-
PAIGNTON Bus Stn	0839	0928	0928		1228	1328	1428	1528	1628	-

NS - Not Saturdays
S - Saturdays only

Passenger Information **01803 666 736**

**PAIGNTON - Foxhole - Lutyens Drive
Kings Ash - PAIGNTON**



Route details: Paignton Bus Station, Great Western Road, Dartmouth Road, Torquay Road, Palace Avenue, Torquay Road, Cecil Road, Colley End Road, Foxhole Road, Barton Avenue, Barton Drive, Smallcombe Road, Jasmine Grove, Spruce Way, Kings Ash Road, Cotehele Drive, Lutyens Drive, Luscombe Road, Kings Ash Road, Colley End Road, Cecil Road, Torquay Road, Hyde Road, Great Western Road, Paignton Bus Station.

Mondays to Saturdays except Public Holidays

	NS							
PAIGNTON Bus Station	0930	1030	1130	1230	1330	1430	1530	1630
Palace Avenue	0932	1032	1132	1232	1332	1432	1532	1632
Colley End Road	0937	1037	1137	1237	1337	1437	1537	1637
Barton Avenue	0939	1039	1139	1239	1339	1439	1539	1639
Smallcombe Road	0941	1041	1141	1241	1341	1441	1541	1641
Spruce Way	0942	1042	1142	1242	1342	1442	1542	1642
Lutyens Drive	0944	1044	1144	1244	1344	1444	1544	1644
Luscombe Road	0947	1047	1147	1247	1347	1447	1547	1647
Kings Ash Road	0949	1049	1149	1249	1349	1449	1549	1649
Colley End Road	0950	1050	1150	1250	1350	1450	1550	1650 NS
PAIGNTON Bus Station	0956	1056	1156	1256	1356	1456	1556	1656 NS

NS - Not Saturdays



Traveline 0871 200 2233 Calls cost 10p per minute

PAIGNTON - Goodrington - KINGSWEAR KINGSWEAR - Goodrington - PAIGNTON



Route details: From Paignton Bus Station via Great Western Road, Dartmouth Road, (journeys that serve South Devon College operate via, Goodrington Road, Long Road and Brixham Road), Windy Corner, A3022 Brixham Road, A379 Kennels Road, Hill Head, B3205, Higher Contour Road and Lower Contour Road to Kingswear Banjo

Mondays to Saturdays except Public Holidays where a Saturday service operates

	SH	ST	SDS					SSH					ST	SDT			SDH	DR			
TORQUAY Stn opp Grand Hotel	-	0715	-	-	-	-	-	-	-	-	-	-	-	-	-	-	-	-	-	-	-
Preston Eugene Road	-	0720	-	-	-	-	-	-	-	-	-	-	-	-	-	-	-	-	-	-	-
Paignton Bus Station	0725	0728	0830	0930	1030	1130	1230	1330	1430	1530	1540	1636	1640	1740	1840	1900	2100	2200	2300		
Waterside	0730	0733	0835	0935	1035	1135	1235	1335	1435	1535	1545	-	1645	1745	1845	1905	2105	2205	2305		
Long Road South Devon College	-	-	-	-	-	-	-	-	-	-	-	1651	-	-	-	-	-	-	-	-	-
Churston Bridge	0734	0737	0839	0939	1039	1139	1239	1339	1439	1539	1549	1656	1649	1749	1849	1909	2109	2209	2309		
KINGSWEAR Banjo	0750	0750	0855	0955	1055	1155	1255	1355	1455	1555	1605	1708	1705	1805	1905	1925	2125	2225	2325		

or

	SDH	SDT				SSH	ST					DR	DR	DR	DR
KINGSWEAR Banjo	0800	0815	0900	Then	at	00	1600	1608	1710	1810	1910	1930	2130	2230	2330
Churston Bridge	0810	0825	0910	these mins.	10	1610	1618	1720	1820	1920	1940	2140	2240	2340	
Long Road South Devon College	-	0835	-	past each	-	until	-	-	-	-	-	-	-	-	-
Waterside	0814	-	0914	hour	14	1614	1622	1724	1824	1924	1944	2144	2244	2344	
PAIGNTON Bus Station	0823	-	0923		23	1623	1631	1733	1833	1933	1953	2153	2253	2353	

ST - Mondays to Fridays during School Terms.

SH - School Holidays.

SDH - South Devon College Holidays

SSH - School Holidays and every Saturday

SDT - Operates on Mondays to Fridays during South Devon College Terms.

SDS - South Devon College Holidays and every Saturday.

DR - Operates Thursday, Friday and Saturday of Dartmouth Regatta week.

TOTNES – Berry Pomeroy – Marldon – TORQUAY



149

Roads served: TOTNES Coronation Road, Totnes Bridge, Bridgetown, Bridgetown Hill, A385, True Street, unclassified road via Berry Pomeroy to Totnes Road, Marldon Cross Hill, Millmans Road, Parkfield Close, Meadow Park, Vicarage Hill, Five Lanes Road, Hellevoetsluis Way, Gallows Gate, Marldon Road, Shiphay Avenue, Shiphay Lane, Cadewell Lane, Torbay Hospital Main Entrance, Cadewell Lane, Newton Road, Upton Road, Lymington Road, Castle Circus, Union Street, Market Street, Pimlico, Abbey Road (returns via Tor Hill Road, Union Street, Laburnum Row, East Street to Newton Road).

Mondays to Saturdays except Public Holidays where a Saturday service operates

KEVICC (School days only)	-	-	-	-	-	1540	-
TOTNES opp. Royal Seven Stars	-	0850	0940	1125	1325	1550	1635
Berry Pomeroy School	-	0857	0947	1132	1332	1557	1642
Marldon School	-	-	0956	1141	1341	1606	1651
Marldon Vicarage Hill	-	0909	0959	1144	1344	1609	1654
Torbay Hospital (Main Entrance)	-	-	1009	1154	1354	-	1704
Browns Bridge Road (for Willows)	-	-	1015	-	-	-	-
Torquay Castle Circus	-	-	1028	1205	1405	-	1715
TORBAY Abbey Road	-	-	1035	1212	1412	-	1722
TORBAY Abbey Road	-	-	1035	1215	1415	-	1725
Torre Station	-	-	1040	1220	1420	-	1730
Browns Bridge Road (for Willows)	-	-	-	1228	-	-	-
Torbay Hospital (Main Entrance)	-	-	-	1235	1428	-	1738
Marldon Vicarage Hill	0805	0909	1055	1247	1440	1609	1750
Marldon School	0808	0912	1058	1250	1443	-	1753
Berry Pomeroy School	0817	0921	1107	1259	1452	1620	1802
TOTNES Coronation Road opp TIC	0830	0929	1115	1307	1500	1628	1810
KEVICC (School days only)	0838	-	-	-	-	-	-

MARINE DRIVE - Paignton - Broadsands - GALMPTON



500

Route details: Paignton/Torbay Road, Great Western Road, Dartmouth Road, Totnes Road, Claylands Drive for Morrisons and Paignton Zoo, Totnes Road, Penwill Way, Quay West, Dartmouth Road, Broadsands Road, Brunel Road, Lower Fowden, Broadsands Road, Dartmouth Road, Manor Vale Road, Greenway Road, Galmpton Glade, Barnfield Close, Galmpton Glade, Greenway Road, Manor Vale Road, Dartmouth Road, Sands Road, Esplanade Road, Torbay Road, Great Western Road, Dartmouth Road, Sands Road, Esplanade Road, Marine Drive, Manor Road, Morin Road, Seaway Road, Marine Drive, Esplanade Road, Torbay Road.

Tuesdays, Thursdays & Saturdays only except Public Holidays

	T&S	Th	T&S	Th	T&S	Th	T&S	Th	T&S	T&S	Th
PAIGNTON Torbay Road (Dep)	-	-	1025	1055	1125	1225	1225	1425	1425	1525	1555
Paignton Zoo/Morrisons	-	-	1030	1100	1130	1230	1230	1430	1430	1530	1600
Broadsands	0942A	0945X	1042	1115	1142	1245	1242	1445	1442	1542	1615
Galmpton Glade	0950	0955	1050	1125	1150	1255	1250	1455	1450	1550B	1625Y
Paignton Torbay Road (Arr)	1003	1008	1103	1138	1203	1308	1303	1508	1503	-	-
Paignton Torbay Road (Dep)	1005	-	1105	-	1205	-	1305	-	1505	-	-
Marine Drive/Preston Sands	1015	-	1115	-	1215	-	1315	-	1515	-	-
PAIGNTON Torbay Road (Arr)	1020	-	1120	-	1220	-	1320	-	1520	-	-

T&S - Operates Tuesday and Saturdays only

Th - Operates Thursday only

A - Starts at Junction of Brunel Road and Lower Fowden at 0942

B - Terminates at Galmpton Glade at 1550

X - Starts at Junction of Brunel Road and Lower Fowden at 0945

Y - Terminates at Galmpton Glade at 1625

Passenger Information **0800 954 8975**

Passenger Information **01803 558 255**

ASHBURTON - Totnes - Collaton St.Mary - Kings Ash Rd - **TORQUAY Grammar Sch**

506

Schooldays only

ASHBURTON Pear Tree Cross	0750	1645
TOTNES KEVICC	0805	1630
Totnes opp Seven Stars	0810	1625
Collaton St.Mary	0820	1615
Tweenaway	0823	1612
Kings Ash Rd, Old Water Works	0830	1605
PAIGNTON Grammar Schools	0835	1600

92

Service 506 is operated by
AB Coaches Ltd
Wills Road, Totnes Ind Estate
Totnes, Devon, TQ9 5XN
www.abcoaches@btconnect.com



 Passenger Information **01803 864161**

All services to SAINSBURY'S PAIGNTON

from Brixham & Churston



SB1

Mon, Wed & Fri
(Except for Public Hols.)

Sainsbury's Paignton	-	1145	1345
Churston Village	-	1150	1350
Bellever Tor Drive	0948	1155	1355
Penn Meadows	0953	1200	1400
Victoria Road	0956	1203	1403
Fore Street	0959	1206	1406
Northfields Lane	1004	1210	1410
North Furzeham Rd	1009	1215	1415
Smardon Avenue	1014	1220	1420
Churston Village	1019	1225	1425
Sainsbury's Paignton	1035	1240	-

Tues & Thurs (Except Public Hols)

Tem bani Court, Manor Road/Esplanade Road, Paignton	1245	-
Sainsburys Brixham Road	1300	1410
Tem bani Court, Manor Road/Esplanade Road, Paignton	-	1425

from Goodrington, Cherrybrook & Roselands



SB2

Tues & Thurs
(Except for Public Hols.)

Sainsbury's Paignton	-	1120	1310
Paignton Zoo	0938	1123	1313
Goodrington Road	0947	1132	1321
Cherry Brook Drive	0950	1135	1325
Roselands Drive	0955	1140	1330
Sainsbury's Paignton	1000	1145	1335

Route details

Sainsburys Brixham Rd, Brixham Rd, Totnes Rd, Penwill Way, Dartmouth Rd, Cherrybrook Drive, Hookhills Rd, Gibson Rd, Gibson Ave, Goodrington Rd, Grange Rd, Grange Heights, Grange View, Roselands Drive, Brixham Rd

TC1

from Foxhole, Marldon, Oldway & Colley End



SB3

Tues & Thurs
(Except for Public Hols.)

Sainsbury's Paignton	1005	1200
Foxhole, The Entertainer	1011	1206
Maldon Road Post Office	1013	1208
Shorton, Windmill Rd	1017	1212
Oldway Road	1021	1216
Colley End Rd	1024	1224
Sainsbury's Paignton	1030	-

Route details

Sainsburys Brixham Rd, Brixham Rd, Foxhole Rd, Smallcombe Rd, Marldon Rd, Dolphin Court Rd, Windmill Rd, Albany Rd, Shorton Rd, Winsu Ave, Laura Grove, Oldway Rd, Southfield Rd, Cecil Rd, Colley End Rd, Brixham Rd, Sainsburys Brixham Rd

from Windy Corner, Broadsands, Park Road & Cherry Brook



SB4

Mon, Wed & Fri
(Except for Public Hols.)

Sainsbury's Paignton	1040	1245
Windy Corner	1045	1250
Broadsands, Brunel Rd	1047	1252
Broadsands Park Rd	1052	1257
Cherrybrook Drive	1055	1300
Gibson Road	1058	1303
Roselands Drive	1100	1305
Sainsbury's Paignton	1105	1310

Route details

Sainsburys Brixham Rd, Brixham Rd, Windy Corner, Broadsands Rd, Brunel Rd, Lower Fowden, Broadsands Park Rd, Dartmouth Rd, Broadsands Park Rd, Broadsands Ave, Dartmouth Rd, Cherry Brook Drive, Hookhills Rd, Hunters Tor Drive, Brixham Rd, Sainsburys Brixham Rd

93

Passenger Information **01803 690220**



Traveline **0871 200 2233** Calls cost 10p per minute

SAINSBURY'S The Willows
Barton, Watcombe, St.Marychurch



SB5

SAINSBURY'S The Willows
Torbay Hospital Shiphay, Chelston



SB6

Torbay Road Train

Mon to Sat (Except Public Hols)


SAINSBURY'S Willows	-	1030	1235	1400	1440
Barton Hill Way Health Centre	-	1033	1238	1403	1443
Barton, Padacre Road	-	1038	1241	1406	1448
Watcombe Shops	-	1041	1246	1411	1451
Hartop Rd, St Marychurch	-	1046	1251	1415	1453
Chilcote Memorial	0930	1048	1253	1418	1458
Watcombe Shops	0933	1051	1256	1421	-
Barton, Padacre Road	0936	1054	1259	1424	-
Barton Hill Way Health Centre	0941	1059	1304	1429	-
Sainsbury's Willows	0945	1105	1310	1435	-
TORBAY Hospital (on request)	-	1115	1320	-	-

Route details: Sainsbury's The Willows, Browns Bridge Rd, Barton Hill Way, Barton Hill Rd, Barchington Ave, Swedwell Rd, Padacre Rd, Moor Lane, Church Rd, Fore Street, Pafford Ave, East Pafford Ave, West Pafford Ave, Pafford Ave, Fore Street, Pavor Rd, Teignmouth Rd, Hartop Rd, Petitor Rd, St. Marychurch Rd, Chilcote Memorial, St. Marychurch Rd, Petitor Rd, Park Rd, Teignmouth Rd, Pavor Rd, Fore Street, Church Rd, Moor Lane, Padacre Rd, Swedwell Rd, Barchington Ave, Barton Hill Rd, Barton Hill Way, Browns Bridge Rd, Sainsbury's The Willows, Torbay Hospital (By Request)

Mon to Sat (Except Public Hols)

SAINSBURY'S Willows	0950	1110	1315
Torbay Hospital (on request)	-	1115	1320
Shiphay, Crosspark Avenue	-	1117	1322
Sherwell Valley Road	-	1122	1327
Walnut Road	1000	1126	1331
Haywain PH, Queensway	1005	1133	1338
Dart Avenue	1009	1137	1342
Shiphay, Crosspark Avenue	1011	1139	1344
Torbay Hospital (on request)	1013	1141	1346
SAINSBURY'S Willows	1017	1145	1350

Route details: Sainsbury's The Willows, Browns Bridge Rd, Riviera Way, Newton Rd, Cadewell Lane, Torbay Hospital (By Request), Higher Cadewell, Crosspark Ave, Collaton Rd, Exe Hill, Tavy Ave, Torrridge Ave, Tamar Ave, Dart Ave, Marldon Rd, Upper Cockington Lane, Hawkins Ave, Sherwell Valley Rd, Sherwell Rise South, Nut Bush Lane, Herbert Rd, St Matthews Rd, Walnut Rd, Rousdown Rd, Old Mill Rd, Sherwell Lane, Queensway, Raleigh Ave, Hawkins Ave, Upper Cockington Lane, Marldon Rd, Dart Ave, Exe Hill, Collaton Rd, Crosspark Ave, Higher Cadewell Lane, Torbay Hospital (By Request), Cadewell Lane, Riviera Way, Browns Bridge Rd, Sainsbury's The Willows



Call 07980 269 352 for more information

Join us for a tour around the sights of Torquay including a commentary on the history of Torquay. The journey itself is 40 minutes long. Our ride begins at whichever train stop you want it to, first check the clock at each stop and shortly the train will arrive either to take you on the complete tour or allow you to alight at your choice of stop and rejoin the train with your ticket for your return later in the day.



The first train leaves the Derwent Hotel in Belgrave Road at 0930 and the 2nd at 1000 then every 40 minutes until 1600. Stops are The Harbour, The Strand (for Living Coasts), Princess Theatre, Torre Abbey Gardens, Belgrave Road, Lucius Street, Torquay Town Hall and Fleet Street (for shopping). £1.80 Adult Single or £3.20 Return. Under 14's £1.10 Single or £1.80 Return. Family Tickets £8.50. £8.00 Family Return (2 adults and 3 children) Runs all year round weather permitting.

National Express to/from Paignton & Torquay



A - 15 mins later Saturday, Sunday & Public Holidays
B - 15 mins later Monday to Friday except Public Holidays

Days of Operation	Route No	Coach From	Departs Brixham	Departs Paignton	Departs Torquay	Arrives at Destination	Destination
Daily	404	Penzance	-	0001	0015	0620	London Victoria
Daily	501	Totnes	-	0505A	0520A	1055	London Victoria
Daily	501	Totnes	-	0640A	0655A	1250	London Victoria
Daily	530	Paignton	-	0710A	0725A	1920	Newcastle
Daily	501	Totnes	-	0915	0935	1520	London Victoria
Daily	324	Paignton	-	0925	0940	2015	Bradford
Varies	341	Paignton	-	1000	1015	2100	Burnley
Daily	501	Brixham	1050	1115	1135	1715	London Victoria
Daily	337	Brixham	1110	1130	1150	2005	Rugby
Daily	501	Totnes	-	1330	1345	1950	London Victoria
Varies	341	Paignton	-	1500	-	-	Birmingham
Daily	501	Totnes	-	1635	1650	2220	London Victoria

Days of Operation	Route No	Coach From	Departs	Arrives Torquay	Arrives Paignton	Arrives Brixham	Destination
Daily	404	London	2300	0455	0505	-	Penzance
Daily	501	London	0745	1330	1340	-	Totnes
Daily	501	London	1030	1620	1630	-	Totnes
Daily	337	Rugby	0820	1645	1705	1720	Brixham
Varies	341	Burnley	0700	1735	1750	-	Paignton
Daily	501	London	1230	1740	1750	1805	Brixham
Daily	501	London	1430	1950	1955	-	Totnes
Daily	530	Newcastle	0850	2040	2055	-	Paignton
Daily	501	London	1630	2135B	2145B	-	Totnes
Daily	501	London	1900	2359	0010	-	Totnes

PENZANCE - Newton Abbot - Exeter - Birmingham - Manchester - DUNDEE

Crosscountry



These timetables do not include all services; only selected services serving Torbay are shown. For further information please consult a tourist office or ring the National Rail Enquiry number 08457 48 49 50

	M-F	M-F	M-F	M-F	M-F	M-F	M-F	M-F	M-F	M-F	M-F	M-F	M-F	M-F	M-F	M-F	
PENZANCE	-	-	0505e	0628	0645e	0828	0844e	1000e	1046e	-	1141e	1254e	1400e	1449j	1600e	1739n	<i>ab</i> - change at Birmingham New St
Plymouth	0625	-	0725	0825	0925	1025	1125	1223	1323	-	1425	1523	1625	1723	1825	1942n	<i>aq</i> - change at Sheffield
Paignton	0634n	0701	0740n	0823n	0913n	1014n	1123n	1213n	1313n	1401	1423n	1513n	1613n	1725n	1835n	2012	<i>ax</i> - Change at Leeds
Torquay	0639n	0707	0746n	0828n	0918n	1023n	1128n	1218n	1318n	1407	1428n	1518n	1618n	1730n	1840n	2018	<i>bi</i> - change at Edinburgh Waverley
Newton Abbot	0703	0718	0803	0903	1003	1103	1203	1303	1403	1418	1503	1603	1703	1803	1903	2029	<i>e</i> - change at Plymouth
Teignmouth	0640q	0725	0741q	0848q	0945q	1042q	1148q	1238q	1348q	1425	1448q	1538q	1638q	1750q	1836q	1957q	<i>ef</i> - from 17 Sept change at Plymouth
Dawlish	0645q	0730	0746q	0853q	0950q	1047q	1153q	1243q	1353q	1430	1453q	1543q	1643q	1755q	1842q	2002q	<i>n</i> - change at Newton Abbot
Exeter St.Davids	0723	0744	0823	0923	1023	1123	1223	1325	1425	1444	1523	1625	1723	1825	1923	2050	<i>q</i> - Change at Exeter St Davids
^{sg} Tiverton Parkway	0737	0757	0837	0937	1037	1137	1237	1339	1439	1457	1537	1639	1737	1839	1937	2103	
Taunton	0751	0812	0851	0951	1051	1151	1251	1354	1454	1512	1551	1654	1751	1854	1951	2118	
Bristol Temple Meads	0830	0900	0930	1030	1130	1230	1330	1430	1530	1600	1630	1730	1830	1930	2030	2200	
Bristol Parkway	0840	0910	0940	1040	1140	1240	1340	1440	1540	1610	1640	1740	1840	1940	2040	2210	
Birmingham New Street	0956	1026	1056	1158	1256	1356	1456	1556	1658	1726	1756	1855	1956	2052	2209	2344	
Manchester Piccadilly	-	1159	-	-	-	-	-	-	-	1859	-	-	-	-	0032ab	-	
Derby	1040	1134ab	1139	1241	1340	1442	1539	1641	1740	-	1842	1939	2042	2144	2355ab	-	
Leeds	1201	-	1303	1402	1501	1602	1704	1803	1902	-	2005	2105	2202	2315	-	-	
York	1227	-	1327	1427	1527	1629	1729	1830	1930	-	2030	2146aq	2254aq	0028aq	-	-	
Newcastle	1330	-	1431	1533	1631	1731	1834	1934	2036	-	2132	2251aq	-	-	-	-	
Edinburgh	1506	-	1605	1706	1807	1906	2009	2111	2216	-	2304	-	-	-	-	-	
DUNDEE	1637bi	-	1738bi	1848bi	1932	2040bi	2142	2248bi	0039bi	-	-	-	-	-	-	-	

PENZANCE - Newton Abbot - Exeter - Birmingham - Manchester - DUNDEE

Crosscountry



These timetables do not include all services; only selected services serving Torbay are shown. For further information please consult a tourist office or ring the National Rail Enquiry number 08457 48 49 50

	SAT	SAT	SAT	SAT	SAT	SAT	SAT	SAT	SAT	SAT	SAT	SAT	SAT	SAT	SAT
PENZANCE	-	-	0630	0650e	-	0828	0845e	1000e	1036ef	-	1146e	1300e	1401e	1452e	1552e
Plymouth	0625	0725	0825	0925	-	1025	1125	1223	1325	-	1425	1525	1625	1723	1825
Paignton	0634n	0708n	0806n	0930n	1006	1023n	1113n	1243n	1307n	1353	1413n	1543n	1613n	1713n	1752n
Torquay	0639n	0713n	0811n	0935n	1012	1028n	1118n	1248n	1315n	1359	1418n	1548n	1618n	1718n	1757n
Newton Abbot	0703	0803	0903	1003	1023	1103	1203	1303	1403	1410	1503	1603	1703	1803	1903
Teignmouth	0638q	-	-	0942q	1030	1048q	1148q	1239q	1335	1417	1448q	1542q	1638q	1750q	1826q
Dawlish	0643q	-	-	0947q	1035	1053q	1153q	1244q	1343	1422	1453q	1547q	1643q	1755q	1831q
Exeter St.Davids	0723	0823	0923	1023	1049	1123	1223	1325	1423	1436	1523	1623	1723	1825	1923
Tiverton Parkway	0737	0837	0937	1037	1102	1137	1237	1339	1437	1449	1537	1637	1737	1839	1937
Taunton	0751	0851	0951	1051	1117	1151	1251	1354	1452	1504	1551	1651	1751	1854	1951
Bristol Temple Meads	0830	0930	1030	1130	1200	1230	1330	1430	1530	1600	1630	1730	1830	1930	2030
Bristol Parkway	0840	0940	1040	1140	1210	1240	1340	1440	1540	1610	1640	1740	1840	1940	2040
Birmingham New Street	0956	1056	1156	1256	1326	1356	1456	1555	1656	1726	1756	1856	1956	2053	2153
Manchester Piccadilly	-	-	-	-	1459	-	-	-	-	1859	-	-	-	-	0010ab
Derby	1041	1141	1241	1341	1435ab	1441	1541	1641	1741	-	1841	1939	2042	2144	2255ab
Leeds	1202	1302	1402	1502	-	1602	1702	1802	1901	-	2005	2103	2202	2327	-
York	1229	1329	1427	1529	-	1627	1727	1830	1929	-	2032	2157	2238ax	0009ax	-
Newcastle	1334	1432	1531	1631	-	1731	1831	1934	2028	-	2132	2249aq	-	-	-
Edinburgh	1507	1604	1707	1805	-	1908	2007	2109	2214	-	2310	-	-	-	-
DUNDEE	1637bi	1738bi	1848bi	1932	-	2040bi	2144	2248bi	0039bi	-	-	-	-	-	-

97

For Cross Country Sunday services, contact the National Rail Enquiry Number 08457 48 49 50

ab - change at Birmingham New St
aq - change at Sheffield
ax - Change at Leeds
bi - change at Edinburgh Waverley
e - change at Plymouth
ef - from 17 Sept change at Plymouth
n - change at Newton Abbot
q - Change at Exeter St Davids

DUNDEE - Manchester - Birmingham - Exeter - Newton Abbot - PENZANCE

Crosscountry



These timetables do not include all services; only selected services serving Torbay are shown. For further information please consult a tourist office or ring the National Rail Enquiry number 08457 48 49 50

	M-F	M-F	M-F	M-F	M-F	M-F	M-F	M-F	M-F	M-F	M-F	M-F	M-F	M-F	M-F
DUNDEE	-	-	-	-	-	-	-	-	0632	0720bi	0828bi	-	1035bi	1130bi	1334bi
Edinburgh	-	-	-	-	-	-	0606	0707	0810	0908	1010	-	1208	1306	1508
Newcastle	-	-	-	0440bf	0622ab	0644	0741	0843	0941	1043	1144	1235ab	1341	1442	1642
York	-	-	-	0632	0723ab	0744	0844	0944	1044	1144	1244	1334ab	1444	1544	1744
Leeds	-	-	0600	0705	-	0811	0911	1011	1111	1212	1311	-	1511	1611	1811
Derby	-	0610	0726	0828	0854ab	0927	1028	1127	1228	1328	1429	1453ab	1628	1728	1927
Manchester Piccadilly	-	0500ab	-	0726ab	0807	0827ab	0927ab	1027ab	1127ab	1227ab	1327ab	1407	1527ab	1627ab	1827ab
Birmingham New Street	0642	0651	0809	0909	0939	1007	1110	1207	1310	1407	1507	1539	1709	1807	2009
Bristol Parkway	0756	0825	0924	1026	1055	1126	1228	1325	1427	1525	1627	1656	1827	1927	2125
Bristol Temple Meads	0808	0840	0939	1041	1112	1138	1241	1339	1441	1540	1642	1711	1840	1939	2138
Taunton	0842	0915	1016	1116	1200	1215	1316	1415	1516	1615	1716	1745	1915	2016	2215
Tiverton Parkway	0854	0928	1029	1129	1213	1228	1329	1428	1529	1628	1729	1757	1928	2029	2228
Exeter St.Davids	0910	0943	1046	1146	1230	1243	1346	1443	1546	1643	1744	1813	1943	2044	2244
Dawlish	-	1016q	1116q	1227q	1243	1308q	1427q	1516q	1616q	1716q	1811q	1826	2041q	2148q	-
Teignmouth	-	1021q	1121q	1232q	1248	1314q	1432q	1521q	1621q	1721q	1816q	1831	2047q	2153q	-
Newton Abbot	0953q	1003	1108	1207	1255	1303	1407	1503	1607	1703	1811	1838	2004	2103	2304
Torquay	0939	1050n	1141n	1252n	1306	1335n	1452n	1541n	1641n	1741n	1836n	1849	2020n	2212n	2327n
Paignton	0946	1059n	1151n	1300n	1314	1343n	1500n	1551n	1651n	1751n	1845n	1857	2029n	2221n	2337n
Plymouth	1041q	1046	1151	1250	-	1343	1450	1543	1650	1743	1852	1926q	2045	2144	2344
PENZANCE	1242q	1317e	1444e	1512e	-	1553e	1712e	1833e	-	1954e	2052	2131q	2243	0040e	-

ab - Change at B'ham New Street
 bf - Change at York
 bi - Change at Edinburgh Waverley
 e - Change at Plymouth
 g - Change at Bristol Temple Meads
 n - Change at Newton Abbot
 q - Change at Exeter St Davids

8

DUNDEE - Manchester - Birmingham - Exeter - Newton Abbot - PENZANCE

Crosscountry



These timetables do not include all services; only selected services serving Torbay are shown. For further information please consult a tourist office or ring the National Rail Enquiry number 08457 48 49 50

	SAT	SAT	SAT	SAT	SAT	SAT	SAT	SAT	SAT	SAT	SAT	SAT	SAT	SAT	SAT
DUNDEE	-	-	-	-	-	-	-	-	-	0632	0720bi	0828bi	0932	1035bi	1130bi
Edinburgh	-	-	-	-	-	-	-	0606	0707	0805	0906	1005	1105	1209	1308
Newcastle	-	-	-	-	-	0622ab	0645	0744	0845	0941	1044	1142	1244	1344	1444
York	-	-	-	-	0640	0724ab	0744	0844	0946	1045	1145	1245	1344	1444	1545
Leeds	-	-	-	0600	0710	-	0812	0911	1012	1111	1211	1311	1411	1512	1612
Derby	-	-	0610	0725	0829	0853ab	0928	1028	1127	1229	1328	1429	1528	1628	1728
Manchester Piccadilly	-	-	0511ab	-	0727ab	0807	0827ab	0927ab	1027ab	1127ab	1227ab	1327ab	1427ab	1527ab	1627ab
Birmingham New Street	-	0642	0650	0808	0909	0939	1007	1107	1207	1309	1407	1508	1607	1707	1807
g Bristol Parkway	0542g	0755	0824	0924	1029	1057	1124	1229	1324	1426	1523	1629	1724	1829	1927
Bristol Temple Meads	0608d	0807	0838	0938	1042	1110	1138	1242	1338	1441	1537	1642	1738	1842	1941
Taunton	0714	0842	0915	1017	1115	1159	1215	1315	1415	1516	1615	1717	1815	1915	2015
Tiverton Parkway	0728	0854	0928	1030	1128	1212	1228	1328	1428	1529	1628	1730	1828	1928	2028
Exeter St.Davids	0743	0910	0943	1046	1143	1227	1243	1343	1443	1546	1643	1747	1843	1943	2043
Dawlish	0810q	-	1017q	1116q	1217q	1240	1308q	1436q	1516q	1616q	1751q	1809q	1908q	2035q	2116q
Teignmouth	0815q	-	1022q	1121q	1223q	1245	1313q	1441q	1521q	1621q	1758q	1814q	1913q	2040q	2121q
Newton Abbot	0803	0948q	1003	1108	1203	1252	1303	1403	1503	1607	1703	1810	1905	2003	2103
Torquay	0835n	0938	1044n	1141n	1248n	1303	1341n	1501n	1541n	1641n	1741n	1912n	1932n	2100n	2140n
Paignton	0844n	0946	1052n	1151n	1256n	1311	1351n	1509n	1551n	1651n	1751n	1921n	1940n	2107n	2148n
Plymouth	0843	1032q	1044	1151	1244	-	1344	1444	1544	1650	1744	1852	1944	2043	2144
PENZANCE	1128e	1236q	1322e	1442e	1518e	-	1621e	1711e	1803e	1924e	1957e	2054	2143	2254	-

For Cross Country Sunday services, contact the National Rail Enquiry Number 08457 48 49 50

- ab* - Change at B'ham New Street
- bf* - Change at York
- bi* - Change at Edinburgh Waverley
- e* - Change at Plymouth
- g* - Change at Bristol Temple Meads
- n* - Change at Newton Abbot
- q* - Change at Exeter St Davids